

---

# FLIGHT PLAN & SITE SURVEY

---

M 883-5397 THE 519 GIANTS- 519 GIANTS FIELD

May 22, 2026



**IMPORTANT NOTICE**

Please ensure you have received all required authorizations prior to flight. This Site Survey was created using RPAS Wilco. The user accepts all responsibility for the accuracy of the information.

Terms & Conditions: [rpswilco.com/#tnc](https://rpswilco.com/#tnc)

# Mission Information

M 883-5397 THE 519 GIANTS- 519 GIANTS FIELD

## FLIGHT DETAILS

Reference No:	<b>MAAC-883-5397</b>
Project Name:	<b>THE 519 GIANTS</b>
Pilot Name:	<b>MAAC</b>
Pilot Certificate:	
Mission Type:	<b>VLOS</b>
Flight Start:	<b>May 22, 2026 10:57 PM</b>
Flight End:	<b>May 22, 2026 11:57 PM</b>

## LOCATION DETAILS

Flight Address:	<b>519 GIANTS FIELD</b>
Latitude:	<b>42° 41' 11.87" N ( 42.687 )</b>
Longitude:	<b>81° 49' 50.12" W ( -81.831 )</b>
Field Elevation:	<b>696 ft MSL</b>
Altitude / Radius:	<b>400 ft / 926 m ( 0.5 nm )</b>
Classification:	<b>UNCONTROLLED</b>
FIR / Contact:	<b>CZYZ / 905-676-4509</b>

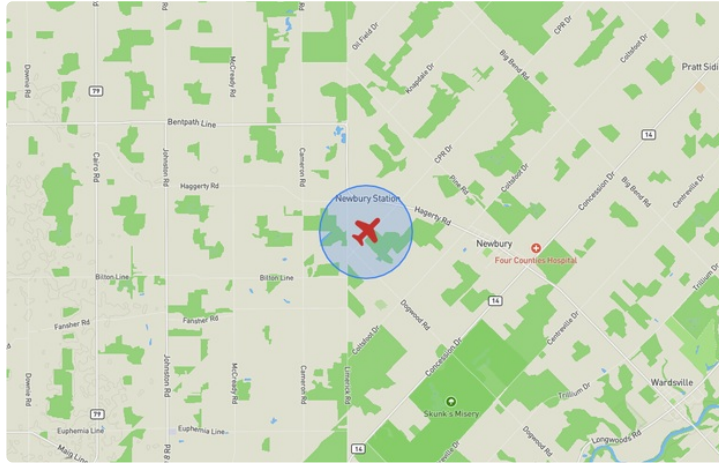
## REPORT CONTENTS

Site Survey • Obstacles (if available) • Nearby Aerodromes • Canadian Aviation Regulations • GFA • Aerodrome Supplements • METAR & TAF • NOTAMs • CFS





# Flight Map & MODEL Details

MISSION LOCATION SURVEY

## FLIGHT AREA MAP



## MISSION LOCATION DETAILS

ROLE	LATITUDE	LONGITUDE
 MODEL	42° 41' 11.87" N 42.687	81° 49' 50.12" W -81.831
 Pilot		
 Payload Op.		
 Observer		

# Airspace Classification

MISSION LOCATION SURVEY

## AIRSPACE MAP



## OVERLYING AIRSPACES

No Airspace Info Available

## NEAREST AERODROMES & DISTANCE FROM OPERATION

HIGHGATE (CNA2 - AERODROME - Reg)	Lat: 42.554	Long: -81.803	14.87KM	8.029NM	S
PINDER AIRFIELD (CPN2 - AERODROME - Reg)	Lat: 42.572	Long: -81.7	16.622KM	8.975NM	SE
MELBOURNE (CNM2 - AERODROME - Reg)	Lat: 42.824	Long: -81.549	27.639KM	14.924NM	NE

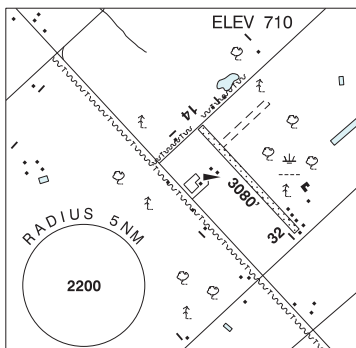
## ONTARIO

## AERODROME / FACILITY DIRECTORY

## HIGHGATE ON

CNA2

<b>REF</b>	N42 33 16 W81 48 11 5N 8°W UTC-5(4) Elev 710' A5000
<b>OPR</b>	P. Spence 519-360-6578 Reg PPR
<b>PF</b>	C-1,2,4,5 D-3,6
<b>FLT PLN</b>	<b>FIC</b> London 866-WXBRIEF (Toll free within Canada) or 866-541-4104 (Toll free within Canada & USA)
<b>RWY DATA</b>	Rwy 14/32 3080x80 GRASS
<b>RCR</b>	Opr Ltd win maint. Rwy soft when wet.
<b>COMM</b>	<b>ATF</b> tfc 123.2 5NM 3700 ASL
<b>CAUTION</b>	Trees 30 AGL aprx 100' fr Thld 32. P- line buried aprx 480' fr Thld 14. Line of trees 40 AGL 75' NE Rwy 14/32. Trees 35 AGL on apch to Rwy 32. Cultivated fields at edges of all rwys.



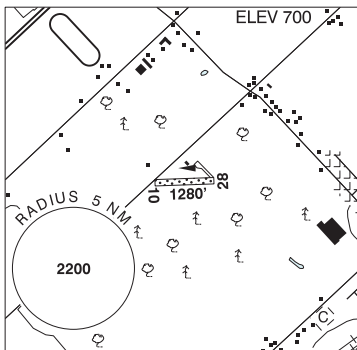
**ONTARIO**

**AERODROME / FACILITY DIRECTORY**

**RODNEY / PINDER AIRFIELD ON**

**CPN2**

<b>REF</b>	N42 34 19 W81 42 01 Adj WNW 8°W (2023) UTC-5(4) Elev 700' A5000
<b>OPR</b>	Bryan Pinder 519-785-2097 Reg PN
<b>PF</b>	C-1,2,4,5,7,8 D-3,6
<b>FLT PLN</b>	
<b>FIC</b>	London 866-WXBRIEF (Toll free within Canada) or 866-541-4104 (Toll free within Canada & USA)
<b>SERVICES</b>	
<b>S</b>	2,4,5,6
<b>RWY DATA</b>	Rwy 10(096°)/28(276°) 1280x65 GRASS
<b>RCR</b>	Opr No win maint. Soft when wet.
<b>COMM</b>	
<b>ATF</b>	tfc 123.2 5NM 3700 ASL
<b>CAUTION</b>	Cultivated field both sides of rwy. Road on apch to Rwy 10.



## ONTARIO

## AERODROME / FACILITY DIRECTORY

## MELBOURNE ON

CNM2

<b>REF</b>	N42 49 27 W81 32 55 Adj NE 8°W UTC-5(4) Elev 735' A5000	
<b>OPR</b>	B. Carruthers 519-289-5961/5837 Reg PPR	
<b>PF</b>	C-1,2,5 D-3,4,6	
<b>FLT PLN</b>	<b>FIC</b> London 866-WXBRIEF (Toll free within Canada) or 866-541-4104 (Toll free within Canada & USA)	
<b>SERVICES</b>	<b>S</b> 4,5	
<b>RWY DATA</b>	Rwy 14/32 1800x50 GRASS <b>RCR</b> Opr Ltd win maint. Rwy may be soft when wet.	
<b>COMM</b>	<b>ATF</b> tfc 123.2 5NM 3700 ASL	
<b>CAUTION</b>	Hi tension hydro twr (200-250 AGL) & P-lines aprx 1000' S of Thld 32 running SE. P-line 30 AGL aprx 50' fr Thld 32. Fence 5' high at N end. Cultivated fields at both edges of Rwy 14/32. Silo adj E to Rwy 14/32 within 100' of rwy centreline. Rwy surface uneven.	