

---

# FLIGHT PLAN & SITE SURVEY

---

L 552-5406 YOUNGS POINT RADIO CONTROL FLYING  
CLUB- YPRCFC SECONDARY FLOAT SITE

May 22, 2026



## IMPORTANT NOTICE

Please ensure you have received all required authorizations prior to flight. This Site Survey was created using RPAS Wilco. The user accepts all responsibility for the accuracy of the information.

Terms & Conditions: [rpaswilco.com/#tnc](https://rpaswilco.com/#tnc)

# Mission Information

L 552-5406 YOUNGS POINT RADIO CONTROL FLYING CLUB- YPRCFC SECONDARY FLOAT SITE

## FLIGHT DETAILS

Reference No:	<b>MAAC-552-5406</b>
Project Name:	<b>YOUNGS POINT RADIO CONTROL FLYING CLUB</b>
Pilot Name:	<b>MAAC</b>
Pilot Certificate:	
Mission Type:	<b>VLOS</b>
Flight Start:	<b>May 22, 2026 10:57 PM</b>
Flight End:	<b>May 22, 2026 11:57 PM</b>

## LOCATION DETAILS

Flight Address:	<b>YPRCFC SECONDARY FLOAT SITE</b>
Latitude:	<b>44° 35' 35.10" N ( 44.593 )</b>
Longitude:	<b>78° 8' 37.00" W ( -78.144 )</b>
Field Elevation:	<b>843 ft MSL</b>
Altitude / Radius:	<b>400 ft / 926 m ( 0.5 nm )</b>
Classification:	<b>UNCONTROLLED</b>
FIR / Contact:	<b>CZYZ / 905-676-4509</b>

## REPORT CONTENTS

Site Survey • Obstacles (if available) • Nearby Aerodromes • Canadian Aviation Regulations • GFA • Aerodrome Supplements • METAR & TAF • NOTAMs • CFS



# Flight Map & MODEL Details

MISSION LOCATION SURVEY

## FLIGHT AREA MAP



## MISSION LOCATION DETAILS

ROLE	LATITUDE	LONGITUDE
 MODEL	44° 35' 35.10" N 44.593	78° 8' 37.00" W -78.144
 Pilot		
 Payload Op.		
 Observer		

# Airspace Classification

MISSION LOCATION SURVEY

## AIRSPACE MAP



## OVERLYING AIRSPACES

Class	Name	Floor	Ceiling
E	Peterborough, ON [TA]	700AGL	18000MSL
E	Southern Ontario Low Level Control Area d) [CAE]	6500MSL	18000MSL
E	T614 Fixed RNAV Route	2200AGL	18000MSL
E	Southern Ontario Low Level Control Area a) [CAE]	2500MSL	6500MSL
E	T616 Fixed RNAV Route	2200AGL	18000MSL

## NEAREST AERODROMES & DISTANCE FROM OPERATION

BREEZE ISLAND (CBI3 - WATERDROME - Reg)	Lat: 44.564	Long: -78.101	4.692KM	2.533NM	SE
UPPER BUCKHORN LAKE (CUB2 - WATERDROME - Reg)	Lat: 44.527	Long: -78.357	18.461KM	9.968NM	SW
CHESHER LAKEHURST (CLH5 - AERODROME - Reg)	Lat: 44.525	Long: -78.448	25.272KM	13.646NM	W

# CANADA WATER AERODROME SUPPLEMENT

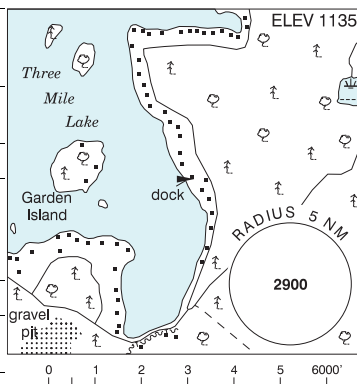
Effective 0901Z 19 March 2026 to 0901Z 18 February 2027

## B22 AERODROME/FACILITY DIRECTORY

### BURK'S FALLS / KATRINE (THREE MILE LAKE) ON

CTM5

<b>REF</b>	N45 35 13 W79 18 04 4.9SE 11°W (2023) UTC-5(4) Elev 1135' A5000
<b>OPR</b>	Bruce Klassen 416-737-5573 Reg PPR
<b>PF</b>	C-1,2,4,7 D-3,5,6,8
<b>FLT PLN</b>	<b>FIG</b> London 866-WXBRIEF (Toll free within Canada) or 866-541-4104 (Toll free within Canada & USA)
<b>A/D DATA</b>	Open water mid May to mid Oct.
<b>COMM</b>	<b>ATF</b> tfc 123.2 5NM 4200 ASL
<b>CAUTION</b>	Underwater obst marked by yellow sfc buoys. P-Lines S shoreline. Unlgt'd twr 1370 ASL (120 AGL) 0.2NM ENE of dock.



### BURLEIGH FALLS / BREEZE ISLAND ON

CBI3

<b>REF</b>	N44 33 50 W78 06 03 4.8E 11°W (2024) UTC-5(4) Elev 771' A5000
<b>OPR</b>	Alvin McMillan 705-886-9432 Reg PPR
<b>FLT PLN</b>	<b>FIG</b> London 866-WXBRIEF (Toll free within Canada) or 866-541-4104 (Toll free within Canada & USA)
<b>A/D DATA</b>	Open water May–Nov. Depth 4'. Rock and silt bottom.
<b>COMM</b>	<b>ATF</b> tfc 122.8 5NM 3800 ASL
<b>CAUTION</b>	Heavy boat tfc on weekends. Submerged rocks btwn Breeze Island and island aprx 0.1NM E of dock.



# CANADA WATER AERODROME SUPPLEMENT

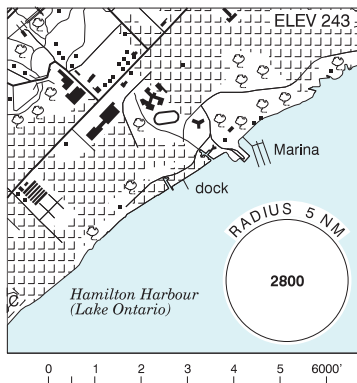
Effective 0901Z 19 March 2026 to 0901Z 18 February 2027

AERODROME/FACILITY DIRECTORY B23

## BURLINGTON / HAMILTON HARBOUR ON

CHH2

<b>REF</b>	N43 17 56 W79 50 59 2.72SW 10°W (2014) UTC-5(4) Elev 243' VTA A5000
<b>OPR</b>	Peter Stewart 905-379-5263 Reg PPR
<b>PF</b>	C-2,3,4,5,6
<b>FLT PLN</b>	<b>FIG</b> London 866-WXBRIEF (Toll free within Canada) or 866-541-4104 (Toll free within Canada & USA)
<b>SERVICES</b>	<b>S</b> 7
<b>A/D DATA</b>	Open water Apr-Oct, mud sand bottom, depth 4'.
<b>COMM</b>	<b>ATF</b> tfc 122.8 2NM excluding Hamilton CZ 3300 ASL
<b>CAUTION</b>	Lgt'd twr 1787 ASL (1000 AGL) aprx 5NM WNW of A/D.

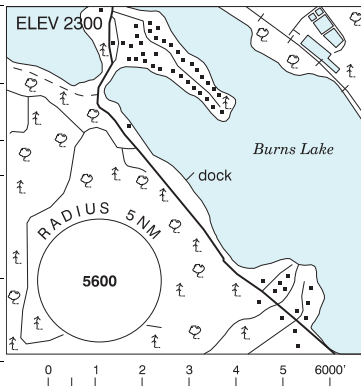


## BURNEGIE BAY ON — See LAKE JOSEPH / BURNEGIE BAY

## BURNS LAKE (LD AIR) BC

CLD3

<b>REF</b>	N54 12 37 W125 45 27 1.4SSE 19°E (2011) UTC-8(7) Elev 2300' A5013
<b>OPR</b>	Lakes District Air Svcs 250-692-3229 Reg PN
<b>PF</b>	B-1,3 C-2,4,5,6
<b>FLT PLN</b>	<b>FIG</b> Kamloops 866-WXBRIEF (Toll free within Canada) or 866-541-4101 (Toll free within Canada & USA)
<b>SERVICES</b>	PN
<b>FUEL</b>	100LL
<b>OIL</b>	25-60, 15W50, 20-50
<b>A/D DATA</b>	Open water May to mid-Nov. Depth 8' at dock, muddy bottom.
<b>COMM</b>	<b>ATF</b> tfc 123.2 5NM 5300 ASL
<b>PRO</b>	Avoid circuit over town and tkof in front of houses on lake.
<b>CAUTION</b>	Burns Lake land A/D aprx 7NM NW. Heli status unkn 1.5NM N. Twr on hill abv dock 150 AGL.



## BUTTERFLY LAKE ON — See PORT CARLING / BUTTERFLY LAKE

# CANADA WATER AERODROME SUPPLEMENT

Effective 0901Z 19 March 2026 to 0901Z 18 February 2027

AERODROME/FACILITY DIRECTORY B19

## BRECHIN / RONAN AIRCRAFT ON

CDU7

<b>REF</b>	N44 34 17 W79 13 26 2.6NW 11°W (2019) UTC-5(4) Elev 740' A5000	
<b>OPR</b>	Doug Ronan 705-327-4730 Reg PPR	
<b>PF</b>	C-1,2,5,7,8 D-3,4,6	
<b>FLT PLN</b>	<b>FIG</b> London 866-WXBRIEF (Toll free within Canada) or 866-541-4104 (Toll free within Canada & USA)	
<b>RWY DATA</b>	Rwy 07(071°)/25(251°) 2000x75 GRASS Rwy 15(145°)/33(325°) 2000x75 GRASS Rwy 08(080°)/26(260°) 2000x75 WATER	
<b>RCR</b>	Opr No win maint. Grass rwys soft when wet. Rwy 08/26 Open May-Nov	
<b>COMM</b>	<b>ATF</b> UNICOM ltd hrs O/T tfc 122.95 2.5NM 3800 ASL	
<b>CAUTION</b>	A/D status unkn aprx 427' W Thld 07. Unmarked P-lines aprx 200' N Thld 15. Trees aprx 40 AGL aprx 300' W of Thld 08. Aerobatics may be in progress over A/D 5700 ASL & BLW.	

## BREEZE ISLAND ON — See BURLEIGH FALLS / BREEZE ISLAND

## BUCKHORN / UPPER BUCKHORN LAKE ON

CUB2

<b>REF</b>	N44 31 38 W78 21 27 1.8SSW 11°W (2023) UTC-5(4) Elev 804' A5000	
<b>OPR</b>	David Gage 705-657-1767 Reg PPR	
<b>PF</b>	C-2,3,4 D-5,6	
<b>FLT PLN</b>	<b>FIG</b> London 866-WXBRIEF (Toll free within Canada) or 866-541-4104 (Toll free within Canada & USA)	
<b>A/D DATA</b>	Open water May 1–Nov 1.	
<b>COMM</b>	<b>ATF</b> tfc 122.8 5NM 3900 ASL	
<b>CAUTION</b>	Boat tdc fur sum.	

## BUCK LAKE ON — See SEVERN BRIDGE / BUCK LAKE

ONTARIO

AERODROME / FACILITY DIRECTORY

**BOBCAYGEON / CHESHER LAKEHURST ON**

**CLH5**

<b>REF</b>	N44 31 32 W78 26 53 4.3ESE 11°W (2017) UTC-5(4) Elev 892' A5000
<b>OPR</b>	Jeff Chesher 705-927-8799 Reg PPR
<b>PF</b>	D-1,2,3,4,5,6
<b>FLT PLN</b>	
<b>FIC</b>	London 866-WXBRIEF (Toll free within Canada) or 866-541-4104 (Toll free within Canada & USA)
<b>RWY DATA</b>	Rwy 17(173°)/35(353°) 1943x98 GRASS
<b>RCR</b>	Opr
<b>COMM</b>	
<b>ATF</b>	tfc 122.8 5NM 3900 ASL

