
FLIGHT PLAN & SITE SURVEY

K 326-5421 Y.O.R.K.S.- YORKS RC Club

May 22, 2026



IMPORTANT NOTICE

Please ensure you have received all required authorizations prior to flight. This Site Survey was created using RPAS Wilco. The user accepts all responsibility for the accuracy of the information.

Terms & Conditions: rpaswilco.com/#tnc

Mission Information

K 326-5421 Y.O.R.K.S.- YORKS RC CLUB

FLIGHT DETAILS

| | |
|--------------------|------------------------------|
| Reference No: | MAAC-326-5421 |
| Project Name: | Y.O.R.K.S. |
| Pilot Name: | MAAC |
| Pilot Certificate: | |
| Mission Type: | VLOS |
| Flight Start: | May 22, 2026 08:58 PM |
| Flight End: | May 22, 2026 09:58 PM |

LOCATION DETAILS

| | |
|--------------------|---------------------------------------|
| Flight Address: | YORKS RC Club |
| Latitude: | 51° 11' 36.91" N (51.194) |
| Longitude: | 102° 19' 20.31" W (-102.322) |
| Field Elevation: | 1663 ft MSL |
| Altitude / Radius: | 400 ft / 926 m (0.5 nm) |
| Classification: | UNCONTROLLED |
| FIR / Contact: | CZWG / 204-983-8338 |

REPORT CONTENTS

Site Survey • Obstacles (if available) • Nearby Aerodromes • Canadian Aviation Regulations • GFA • Aerodrome Supplements • METAR & TAF • NOTAMs • CFS





Flight Map & MODEL Details

MISSION LOCATION SURVEY

FLIGHT AREA MAP



MISSION LOCATION DETAILS

| ROLE | LATITUDE | LONGITUDE |
|---|----------------------------|-------------------------------|
|  MODEL | 51° 11' 36.91" N 51.194 | 102° 19' 20.31" W -102.322 |
|  Pilot | | |
|  Payload Op. | | |
|  Observer | | |

Airspace Classification

MISSION LOCATION SURVEY

AIRSPACE MAP



OVERLYING AIRSPACES

| Class | Name | Floor | Ceiling |
|-------|-----------------------|----------|----------|
| E | Yorkton Muni, SK [TA] | 700AGL | 18000MSL |
| E | Yorkton, SK a) [CAE] | 2200AGL | 18000MSL |
| E | T678 Fixed RNAV Route | 2200AGL | 18000MSL |
| E | T802 Fixed RNAV Route | 2200AGL | 18000MSL |
| E | Yorkton Muni, SK [CZ] | SFC | 3000GND |
| E | T691 Fixed RNAV Route | 2200AGL | 18000MSL |
| E | T736 Fixed RNAV Route | 2200AGL | 18000MSL |
| B | Yorkton, SK b) [CAE] | 12500MSL | 18000MSL |
| E | T755 Fixed RNAV Route | 2200AGL | 18000MSL |

NEAREST AERODROMES & DISTANCE FROM OPERATION

| | | | | | |
|--|-------------|----------------|----------|----------|----|
| YORKTON REGIONAL (CYQV - AERODROME - Cert) | Lat: 51.265 | Long: -102.462 | 12.519KM | 6.76NM | NW |
| KAMSACK (CJN2 - AERODROME - Reg) | Lat: 51.56 | Long: -101.879 | 51.048KM | 27.564NM | NE |
| ESTERHAZY (CJK4 - AERODROME - Reg) | Lat: 50.643 | Long: -102.1 | 63.194KM | 34.122NM | S |

SASKATCHEWAN

AERODROME / FACILITY DIRECTORY

YORKTON REGIONAL SK

CYQV

| | | |
|-----------------|--|--|
| REF | N51 15 53 W102 27 42 2.8N 7°E (2018) UTC-6 Elev 1635' A5006 LO2 HI4 CAP | |
| OPR | City 306-786-1730 Cert | |
| PF | A-1 C-2,3,4,5,6 | |
| FLT PLN | <p>FIC Edmonton 866-WXBRIEF (Toll free within Canada) or 866-541-4102 (Toll free within Canada & USA)</p> <p>WX METAR AUTO H24 (See COMM) TAF 12-06Z, issue times: 12, 18, 00Z. WxCam</p> | |
| SERVICES | Call out chg may be levied for one or more svcs | |
| FUEL | 100LL, JA-1 (FSII avbl) | |
| OIL | All | |
| S | 1,2,3,4,5,6 | |
| PVT ADV | Leading Edge Aviation 122.8 306-786-1863 Good Spirit Air Service 123.3 306-786-3352 14-23Z Mon-Fri | |
| RWY DATA | Rwy 04(038°)/22(218°) 4800x148 ASPH Rwy 04 down 0.79% Rwy 13(128°)/31(308°) 2984x98 GRVL/ASPH, first 600' Rwy 13 ASPH | |
| RWY CERT | Rwy 04/22 AGN IIIB Rwy 13/31 AGN II | |
| TWY CERT | Twy B II | |
| RCR | Opr 14-24Z Mon-Fri exc hols O/T 306-786-3345 3hr PN cost recovery Rwy 13/31 rstd to acft less than 15,000 lbs PCN | |
| LIGHTING | 04-AD(TE ME), 22-AD(TE ME), 13-(TE ME), 31-(TE ME) ARCAL-119.65 type K | |
| COMM | <p>RCO Regina rdo 119.65 296.6 (RAAS) 12-04Z Edmonton rdo 123.475 (FISE) 126.7 (bcst)</p> <p>MF Regina rdo 12-04Z O/T tfc 119.65 296.6 5NM 4600 ASL (CAR 602.98)</p> <p>PAL Winnipeg Ctr 132.525</p> <p>AWOS 128.725</p> | |
| PRO | ATS PPR REQUIREMENTS: Ctc Winnipeg ACC 204-984-5979 for IFR tng and photo survey within Yorkton Class E Airspace 12,500' and below. | |

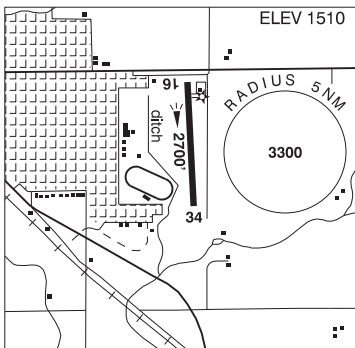
SASKATCHEWAN

AERODROME / FACILITY DIRECTORY

KAMSACK SK

CJN2

| | |
|-----------------|---|
| REF | N51 33 35 W101 52 44 Adj E 7°E (2016) UTC-6 Elev 1510' A5006 |
| OPR | Town 306-542-2155 Fax 306-542-2975 Reg |
| PF | C-1,2,4,5,6 |
| FLT PLN | FIC Edmonton 866-WXBRIEF (Toll free within Canada) or 866-541-4102 (Toll free within Canada & USA) |
| SERVICES | For svcg ctc opr or 306-542-2731, 306-590-9080 S 4,5,6 |
| RWY DATA | Rwy 16(166°)/34(346°) 2700x75 ASPH RCR Opr Ltd win maint |
| LIGHTING | 16-(TE LO), 34-(TE LO) ARCAL-123.2 type J |
| COMM | ATF tfc 123.2 5NM 4600 ASL |
| PRO | Rgt hand circuits Rwy 34 (CAR 602.96). |



SASKATCHEWAN

AERODROME / FACILITY DIRECTORY

ESTERHAZY SK

CJK4

| | |
|-----------------|---|
| REF | N50 38 34 W102 06 01 1.5SW 7°E (2024) UTC-6 Elev 1700' A5006 LO2 |
| OPR | Town 306-745-3942 Reg |
| PF | B-1 C-2,4,5 |
| FLT PLN | FIC Edmonton 866-WXBRIEF (Toll free within Canada) or 866-541-4102 (Toll free within Canada & USA) |
| RWY DATA | Rwy 08/26 3000x75 ASPH |
| RCR | Opr Ltd win maint |
| LIGHTING | 08-(TE LO), 26-(TE LO) |
| COMM | ATF tfc 122.8 5NM 4700 ASL |

