
FLIGHT PLAN & SITE SURVEY

C 894-5452 ELK VALLEY JET CLUB- ELK VALLEY AIRPORT

May 22, 2026



IMPORTANT NOTICE

Please ensure you have received all required authorizations prior to flight. This Site Survey was created using RPAS Wilco. The user accepts all responsibility for the accuracy of the information.

Terms & Conditions: rpaswilco.com/#tnc

Mission Information

C 894-5452 ELK VALLEY JET CLUB- ELK VALLEY AIRPORT

FLIGHT DETAILS

Reference No:	MAAC-894-5452
Project Name:	ELK VALLEY JET CLUB
Pilot Name:	MAAC
Pilot Certificate:	
Mission Type:	VLOS
Flight Start:	May 22, 2026 08:59 PM
Flight End:	May 22, 2026 09:59 PM

LOCATION DETAILS

Flight Address:	ELK VALLEY AIRPORT
Latitude:	49° 49' 60.00" N (49.833)
Longitude:	114° 52' 60.00" W (-114.883)
Field Elevation:	3848 ft MSL
Altitude / Radius:	400 ft / 926 m (0.5 nm)
Classification:	UNCONTROLLED
FIR / Contact:	CZEG / 780-890-8397

REPORT CONTENTS

Site Survey • Obstacles (if available) • Nearby Aerodromes • Canadian Aviation Regulations • GFA • Aerodrome Supplements • METAR & TAF • NOTAMs • CFS





Flight Map & MODEL Details

MISSION LOCATION SURVEY

FLIGHT AREA MAP



MISSION LOCATION DETAILS

ROLE	LATITUDE	LONGITUDE
 MODEL	49° 49' 60.00" N 49.833	114° 52' 60.00" W -114.883
 Pilot		
 Payload Op.		
 Observer		

Airspace Classification

MISSION LOCATION SURVEY

AIRSPACE MAP



OVERLYING AIRSPACES

Class	Name	Floor	Ceiling
E	Cranbrook, BC [CAE]	2200AGL	18000MSL
E	V300-1 VHF/UHF Airway	2200AGL	18000MSL
E	V112 VHF/UHF Airway	2200AGL	18000MSL

NEAREST AERODROMES & DISTANCE FROM OPERATION

ELK VALLEY (CYSW - AERODROME - Reg)	Lat: 49.835	Long: -114.878	0.39KM	0.211NM	NE
ELKFORD (CEH7 - HELIPORT - Reg)	Lat: 50.007	Long: -114.923	19.513KM	10.536NM	N
FERNIE (ELK VALLEY HOSPITAL) (CBP3 - HELIPORT - Cert)	Lat: 49.513	Long: -115.056	37.75KM	20.383NM	S

BRITISH COLUMBIA

AERODROME / FACILITY DIRECTORY

SPARWOOD / ELK VALLEY BC

CYSW

REF	N49 50 06 W114 52 43 4N 15°E (2012) UTC-7(6) Elev 3853' A5005 LO2 CAP	
OPR	Regional District of East Kootenay 250-425-4616 Reg	
PF	B-1 C-2,3,4,5	
FLT PLN	FIC Kamloops 866-WXBRIEF (Toll free within Canada) or 866-541-4101 (Toll free within Canada & USA) WX METAR 14-24Z (DT 13-01Z) O/T LWIS 5.3S (CWSW)	
SERVICES	FUEL 100LL (self-serve) OIL 15W50	
RWY DATA	Rwy 17(175°)/35(355°) 3963x75 ASPH Rwy 17 down 0.68% AGN IIIA	
RCR	Opr Ltd win maint	
COMM	ATF tfc 123.2 5NM 6800 ASL	
CAUTION	Wildlife ocsl on rwy. Blasting ops 1NM N A/D sfc to 3281 AGL 12057 ASL.	

BRITISH COLUMBIA

AERODROME / FACILITY DIRECTORY

ELKFORD BC (Heli)

CEH7

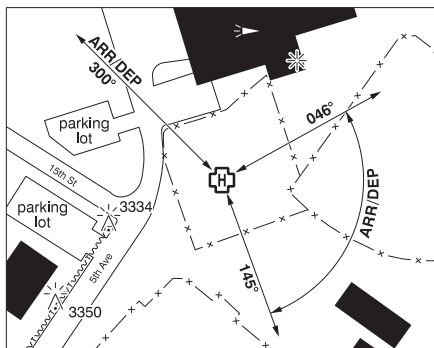
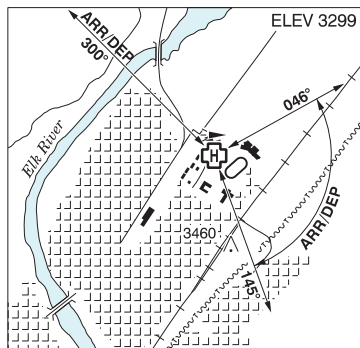
REF	N50 00 25 W114 55 23 1.1SSE 14°E (2014) UTC-7(6) Elev 4298' A5005	
OPR	District of Elkford 250-865-4000 Reg PPR	
PF	C-1,2,4,5	
FLT PLN	FIC Kamloops 866-WXBRIEF (Toll free within Canada) or 866-541-4101 (Toll free within Canada & USA)	
HELI DATA	FATO 87' dia CONC TLOF 48' dia CONC Safety Area 115' dia 15,432 lbs Max heli overall length 59'	
RCR	250-865-4020, 250-910-4021/4022 15-23Z†	
LIGHTING	RW(LO) yellow, no aiming pt DR(LO) yellow ARCAL-122.8 type k	
COMM	ATF tfc 122.8 5NM 7300 ASL	
PRO	Arr/dep 009° & 144° fr heli.	
CAUTION	Wildlife in vic of heli.	

BRITISH COLUMBIA

AERODROME / FACILITY DIRECTORY

FERNIE (ELK VALLEY HOSP) BC (Heli)

CBP3



REF	N49 30 46 W115 03 22 15°E (2013) UTC-7(6) Elev 3299' A5005
OPR	Interior Health Region 250-423-4453 Cert NVIS OPS AUTH PPR
PF	A-1 C-2,3,4,5,6
FLT PLN	
FIG	Kamloops 866-WXBRIEF (Toll free within Canada) or 866-541-4101 (Toll free within Canada & USA)
HELI DATA	FATO/TLOF 86' dia CONC/ASPH Safety Area 115' dia Max heli overall length 57.4' (CAR 602.96)
RCR	Opr
COMM	
RCO	Pacific rdo 123.375 (FISE)
ATF	tfc 123.2 5NM 5300 ASL
PRO	Arr/dep 046° to 145° fr heli, (H1) (CAR 602.96). Arr/dep 300° fr heli, (H1) (CAR 602.96). NVIS rqr'd for night use, all flt paths (CAR 602.96).
CAUTION	Rising terrain E of railway. Lgtd twr aprx 1500' S of heli 3460 ASL. Unlgtd p-lines adj E and aprx 370' NW of heli.