
FLIGHT PLAN & SITE SURVEY

L 552-5453 YOUNGS POINT RADIO CONTROL FLYING
CLUB- YPRCFC ADDITIONAL FLOAT SITE (B)

May 22, 2026



IMPORTANT NOTICE

Please ensure you have received all required authorizations prior to flight. This Site Survey was created using RPAS Wilco. The user accepts all responsibility for the accuracy of the information.

Terms & Conditions: rpaswilco.com/#tnc

Mission Information

L 552-5453 YOUNGS POINT RADIO CONTROL FLYING CLUB- YPRCFC ADDITIONAL FLOAT SITE (B)

FLIGHT DETAILS

Reference No:	MAAC-552-5453
Project Name:	YOUNGS POINT RADIO CONTROL FLYING CLUB
Pilot Name:	MAAC
Pilot Certificate:	
Mission Type:	VLOS
Flight Start:	May 22, 2026 10:59 PM
Flight End:	May 22, 2026 11:59 PM

LOCATION DETAILS

Flight Address:	YPRCFC ADDITIONAL FLOAT SITE (B)
Latitude:	44° 25' 5.60" N (44.418)
Longitude:	78° 22' 4.70" W (-78.368)
Field Elevation:	801 ft MSL
Altitude / Radius:	400 ft / 926 m (0.5 nm)
Classification:	UNCONTROLLED
FIR / Contact:	CZYZ / 905-676-4509

REPORT CONTENTS

Site Survey • Obstacles (if available) • Nearby Aerodromes • Canadian Aviation Regulations • GFA • Aerodrome Supplements • METAR & TAF • NOTAMs • CFS



Flight Map & MODEL Details

MISSION LOCATION SURVEY

FLIGHT AREA MAP



MISSION LOCATION DETAILS

ROLE	LATITUDE	LONGITUDE
 MODEL	44° 25' 5.60" N 44.418	78° 22' 4.70" W -78.368
 Pilot		
 Payload Op.		
 Observer		

Airspace Classification

MISSION LOCATION SURVEY

AIRSPACE MAP



OVERLYING AIRSPACES

Class	Name	Floor	Ceiling
E	Southern Ontario Low Level Control Area a) [CAE]	2500MSL	6500MSL
E	Southern Ontario Low Level Control Area c) [CAE]	6500MSL	18000MSL
E	Toronto, ON [TSP]	6500MSL	12500MSL
E	Peterborough, ON [CZ]	SFC	3000GND
E	Peterborough, ON [TA]	700AGL	18000MSL
E	T614 Fixed RNAV Route	2200AGL	18000MSL
E	Southern Ontario Low Level Control Area d) [CAE]	6500MSL	18000MSL
E	T616 Fixed RNAV Route	2200AGL	18000MSL

NEAREST AERODROMES & DISTANCE FROM OPERATION

UPPER BUCKHORN LAKE (CUB2 - WATERDROME - Reg)	Lat: 44.527	Long: -78.357	12.149KM	6.56NM	N
CHESHER LAKEHURST (CLH5 - AERODROME - Reg)	Lat: 44.525	Long: -78.448	13.494KM	7.286NM	NW
PETERBOROUGH (REG HEALTH CENTRE) (CNU3 - HELIPORT - Reg)	Lat: 44.301	Long: -78.346	13.202KM	7.129NM	S

CANADA WATER AERODROME SUPPLEMENT

Effective 0901Z 19 March 2026 to 0901Z 18 February 2027

AERODROME/FACILITY DIRECTORY B19

BRECHIN / RONAN AIRCRAFT ON

CDU7

REF	N44 34 17 W79 13 26 2.6NW 11°W (2019) UTC-5(4) Elev 740' A5000	
OPR	Doug Ronan 705-327-4730 Reg PPR	
PF	C-1,2,5,7,8 D-3,4,6	
FLT PLN	FIG London 866-WXBRIEF (Toll free within Canada) or 866-541-4104 (Toll free within Canada & USA)	
RWY DATA	Rwy 07(071°)/25(251°) 2000x75 GRASS Rwy 15(145°)/33(325°) 2000x75 GRASS Rwy 08(080°)/26(260°) 2000x75 WATER	
RCR	Opr No win maint. Grass rwys soft when wet. Rwy 08/26 Open May-Nov	
COMM	ATF UNICOM ltd hrs O/T tfc 122.95 2.5NM 3800 ASL	
CAUTION	A/D status unkn aprx 427' W Thld 07. Unmarked P-lines aprx 200' N Thld 15. Trees aprx 40 AGL aprx 300' W of Thld 08. Aerobatics may be in progress over A/D 5700 ASL & BLW.	

BREEZE ISLAND ON — See BURLEIGH FALLS / BREEZE ISLAND

BUCKHORN / UPPER BUCKHORN LAKE ON

CUB2

REF	N44 31 38 W78 21 27 1.8SSW 11°W (2023) UTC-5(4) Elev 804' A5000	
OPR	David Gage 705-657-1767 Reg PPR	
PF	C-2,3,4 D-5,6	
FLT PLN	FIG London 866-WXBRIEF (Toll free within Canada) or 866-541-4104 (Toll free within Canada & USA)	
A/D DATA	Open water May 1–Nov 1.	
COMM	ATF tfc 122.8 5NM 3900 ASL	
CAUTION	Boat tdc fur sum.	

BUCK LAKE ON — See SEVERN BRIDGE / BUCK LAKE

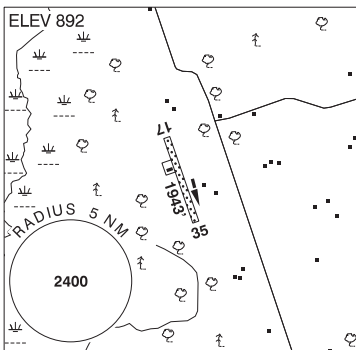
ONTARIO

AERODROME / FACILITY DIRECTORY

BOBCAYGEON / CHESHER LAKEHURST ON

CLH5

REF	N44 31 32 W78 26 53 4.3ESE 11°W (2017) UTC-5(4) Elev 892' A5000
OPR	Jeff Chesher 705-927-8799 Reg PPR
PF	D-1,2,3,4,5,6
FLT PLN	
FIC	London 866-WXBRIEF (Toll free within Canada) or 866-541-4104 (Toll free within Canada & USA)
RWY DATA	Rwy 17(173°)/35(353°) 1943x98 GRASS
RCR	Opr
COMM	
ATF	tfc 122.8 5NM 3900 ASL



ONTARIO

AERODROME / FACILITY DIRECTORY

PETERBOROUGH (REG HEALTH CENTRE) ON (Heli)**CNU3**

REF	N44 18 02 W78 20 45 Adj W 12°W UTC-5(4) Elev 738' A5000	
OPR	Peterborough Regional Health Centre 705-743-2121 Cert PPR	
FLT PLN	FIC London 866-WXBRIEF (Toll free within Canada) or 866-541-4104 (Toll free within Canada & USA)	
HELI DATA	FATO/TLOF 90' dia CONC Safety Area 120' dia Max heli overall length 60' RCR Opr	
LIGHTING	RY(LO) Green RF(FL) ARCAL 123.0 key mic 7 times to activate	
PRO	Arr/dep 153° to 183° fr heli, slope 8% (H3) day/night use.	
CAUTION	Lgtd and painted twr 891 ASL (154 AGL) aprx 350' W of A/D	

ONTARIO

AERODROME / FACILITY DIRECTORY

PETERBOROUGH VFR TERMINAL PROCEDURES CHART (Cont'd)

NAME	IDENT	LAT/LONG
BETHANY	VCBNY	N44° 10' 57" W078° 34' 03"
BRIDGENORTH CAUSEWAY	VCBGN	N44° 23' 14" W078° 23' 33"
KEENE	VCKNE	N44° 14' 28" W078° 09' 44"
LITTLE LAKE	VCLTL	N44° 17' 48" W078° 18' 45"
MCCLOSKEY FACTORY	VCLSK	N44° 19' 11" W078° 11' 52"
MILLBROOK	VCMLB	N44° 09' 02" W078° 26' 51"
OMEMEE	VCMEE	N44° 17' 57" W078° 33' 31"
SOLAR FARM	VCSOL	N44° 18' 54" W078° 23' 54"
SOUTH TIP OF CHEMONG LAKE	VCHMG	N44° 20' 24" W078° 26' 46"
WEST END OF RICE LAKE	VCRCE	N44° 06' 50" W078° 17' 51"