

---

# FLIGHT PLAN & SITE SURVEY

---

E 8-5513 NIAGARA REGION MODEL FLYING CLUB- NRMFC  
FLOAT FLY EVENT SITE

May 22, 2026



**IMPORTANT NOTICE**

Please ensure you have received all required authorizations prior to flight. This Site Survey was created using RPAS Wilco. The user accepts all responsibility for the accuracy of the information.

Terms & Conditions: [rpswilco.com/#tnc](https://rpswilco.com/#tnc)

# Mission Information

E 8-5513 NIAGARA REGION MODEL FLYING CLUB- NRMFC FLOAT FLY EVENT SITE

## FLIGHT DETAILS

Reference No:	<b>MAAC-8-5513</b>
Project Name:	<b>NIAGARA REGION MODEL FLYING CLUB</b>
Pilot Name:	<b>MAAC</b>
Pilot Certificate:	
Mission Type:	<b>VLOS</b>
Flight Start:	<b>May 22, 2026 10:59 PM</b>
Flight End:	<b>May 22, 2026 11:59 PM</b>

## LOCATION DETAILS

Flight Address:	<b>NRMFC FLOAT FLY EVENT SITE</b>
Latitude:	<b>43° 0' 38.04" N ( 43.011 )</b>
Longitude:	<b>79° 22' 46.02" W ( -79.379 )</b>
Field Elevation:	<b>584 ft MSL</b>
Altitude / Radius:	<b>400 ft / 926 m ( 0.5 nm )</b>
Classification:	<b>UNCONTROLLED</b>
FIR / Contact:	<b>CZYZ / 905-676-4509</b>

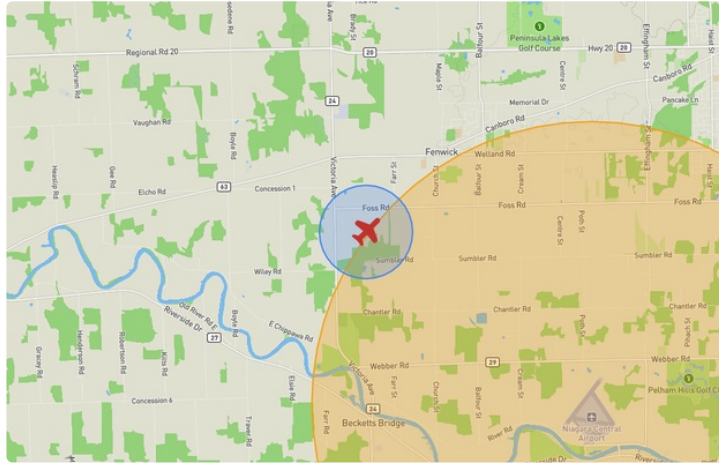
## REPORT CONTENTS

Site Survey • Obstacles (if available) • Nearby Aerodromes • Canadian Aviation Regulations • GFA • Aerodrome Supplements • METAR & TAF • NOTAMs • CFS





# Flight Map & MODEL Details

MISSION LOCATION SURVEY

## FLIGHT AREA MAP



## MISSION LOCATION DETAILS

ROLE	LATITUDE	LONGITUDE
 MODEL	43° 0' 38.04" N 43.011	79° 22' 46.02" W -79.379
 Pilot		
 Payload Op.		
 Observer		

# Airspace Classification

MISSION LOCATION SURVEY

## AIRSPACE MAP



## OVERLYING AIRSPACES

Class	Name	Floor	Ceiling
E	3.4.1-43 [TA]	700AGL	18000MSL
E	Southern Ontario Low Level Control Area c) [CAE]	6500MSL	18000MSL
E	Toronto, ON [TSP]	6500MSL	12500MSL
E	T608 Fixed RNAV Route	2200AGL	18000MSL
E	Port Colborne, ON [TA]	700AGL	18000MSL
F	CYA513 (P) PORT COLBORNE, ON	SFC	11500MSL
E	Niagara, ON [TA]	700AGL	18000MSL
E	Niagara District, ON [CZ]	SFC	3000GND

## NEAREST AERODROMES & DISTANCE FROM OPERATION

NIAGARA CENTRAL DOROTHY RUNGELING (CNQ3 - AERODROME - Reg)	Lat: 42.98	Long: -79.324	5.618KM	3.033NM	SE
WELLAND (NIAGARA HEALTH SYSTEM) (CPB3 - HELIPORT - Cert)	Lat: 42.977	Long: -79.249	11.195KM	6.045NM	E
PORT COLBORNE (CPE5 - AERODROME - Reg)	Lat: 42.877	Long: -79.353	14.955KM	8.075NM	S

## ONTARIO

## AERODROME / FACILITY DIRECTORY

## WELLAND / NIAGARA CENTRAL DOROTHY RUNGELING ON

CNQ3

<b>REF</b>	N42 58 48 W79 19 29 3.5W 10°W (2014) UTC-5(4) Elev 585' A5000 LO6 CAP	
<b>OPR</b>	Niagara Central Airport Commission 905-714-1000 Reg	
<b>PF</b>	A-2,7,8 C-3,4,5,6	
<b>CUST</b>	AOE/CAN	
<b>FLT PLN</b>	<b>FIC</b> London 866-WXBRIEF (Toll free within Canada) or 866-541-4104 (Toll free within Canada & USA)	
<b>SERVICES</b>	<b>FUEL</b> 100LL Self-serve H24 Visa, MasterCard & debit cards <b>OIL</b> 20W50 <b>S</b> 1,2,3: Tarczy Aircraft 289-213-1528 4,5	
<b>RWY DATA</b>	Rwy 05(048°)/23(228°) 3493x100 ASPH AGN II Rwy 16(156°)/34(336°) 2663x50 ASPH Rwy 11(110°)/29(290°) 2341x60 GRASS	
<b>RCR</b>	Opr Rwy 16/34 ltd win maint Rwy 11/29 no win maint.	
<b>LIGHTING</b>	05-(TE ME) AP, 23-(TE ME) AP ARCAL-123.5 type K	
<b>COMM</b>	<b>ATF</b> UNICOM ltd hrs O/T tfc 123.5 5NM 3600 ASL	
<b>PRO</b>	For flt over Niagara falls, see NIAGARA FALLS VTPC	
<b>CAUTION</b>	Glider activity in vic of A/D Sat, Sun, hols Apr-Jun and Sep-Nov. Gliders may use non-std pattern. Bird act in vic of Welland River. Ocs! wildlife on rwy.	

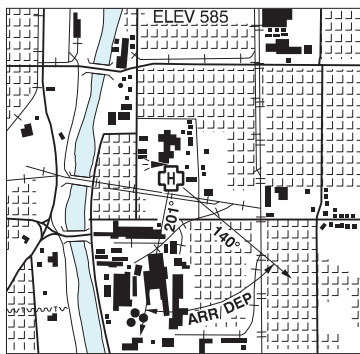
**ONTARIO**

**AERODROME / FACILITY DIRECTORY**

**WELLAND (NIAGARA HEALTH SYSTEM) ON (Heli)**

**CPB3**

<b>REF</b>	N42 58 39 W79 14 59 Adj S 10°W UTC-5(4) Elev 585' A5000
<b>OPR</b>	Niagara Health System 905-378-4647 ext 32284 Cert PPR
<b>FLT PLN</b>	<b>FIC</b> London 866-WXBRIEF (Toll free within Canada) or 866-541-4104 (Toll free within Canada & USA)
<b>HELI DATA</b>	FATO 86' dia ASPH & GRASS TLOF 40' x 40' ASPH Safety Area 114' dia Max heli overall length 54.5'
<b>RCR</b>	Opr
<b>LIGHTING</b>	RY(LO) RF(FH)
<b>PRO</b>	Arr/dep 140° to 201° fr heli, slope 8% (H3), day/night use.



## ONTARIO

## AERODROME / FACILITY DIRECTORY

## PORT COLBORNE ON

CPE5

<b>REF</b>	N42 52 39 W79 21 10 4.8W 10°W UTC-5(4) Elev 600' A5000	
<b>OPR</b>	Skydive Burnaby 905-899-1528 Reg PPR	
<b>PF</b>	B-1 C-2,3,4,5,6	
<b>FLT PLN</b>	<b>FIC</b> London 866-WXBRIEF (Toll free within Canada) or 866-541-4104 (Toll free within Canada & USA)	
<b>SERVICES</b>	<b>FUEL</b> 100LL <b>OIL</b> All <b>S</b> 1,4,5	
<b>RWY DATA</b>	Rwy 03/21 2200x75 GRASS Thld 03 displ 800'. <b>RCR</b> Opr No win maint. Rwy soft when wet.	
<b>COMM</b>	<b>ATF</b> tfc 123.2 5NM 3600 ASL <b>A/G</b> 122.9	
<b>PRO</b>	Rgt hand circuits Rwy 21 (CAR 602.96). Possible tfc conflict from A/D 2NM E. OcsI release of parachutes Mon-Fri fr 500' above water aprx 1NM S, announced on ATF. CYA513(P) activated by NOTAM when parachuting in progress btwn 2800-14,500 ASL.	