
FLIGHT PLAN & SITE SURVEY

N 911-5521 AERoclub DE DANVILLE- AERoclub DE
DANVILLE

May 22, 2026



IMPORTANT NOTICE

Please ensure you have received all required authorizations prior to flight. This Site Survey was created using RPAS Wilco. The user accepts all responsibility for the accuracy of the information.

Terms & Conditions: rpswilco.com/#tnc

Mission Information

N 911-5521 AEROCLUB DE DANVILLE- AEROCLUB DE DANVILLE

FLIGHT DETAILS

Reference No:	MAAC-911-5521
Project Name:	AEROCLUB DE DANVILLE
Pilot Name:	MAAC
Pilot Certificate:	
Mission Type:	VLOS
Flight Start:	May 22, 2026 10:59 PM
Flight End:	May 22, 2026 11:59 PM

LOCATION DETAILS

Flight Address:	AEROCLUB DE DANVILLE
Latitude:	45° 47' 40.94" N (45.795)
Longitude:	71° 59' 55.02" W (-71.999)
Field Elevation:	528 ft MSL
Altitude / Radius:	400 ft / 926 m (0.5 nm)
Classification:	UNCONTROLLED
FIR / Contact:	CZUL / 514-633-3365

REPORT CONTENTS

Site Survey • Obstacles (if available) • Nearby Aerodromes • Canadian Aviation Regulations • GFA • Aerodrome Supplements • METAR & TAF • NOTAMs • CFS





Flight Map & MODEL Details

MISSION LOCATION SURVEY

FLIGHT AREA MAP



MISSION LOCATION DETAILS

ROLE	LATITUDE	LONGITUDE
 MODEL	45° 47' 40.94" N 45.795	71° 59' 55.02" W -71.999
 Pilot		
 Payload Op.		
 Observer		

Airspace Classification

MISSION LOCATION SURVEY

AIRSPACE MAP



OVERLYING AIRSPACES

Class	Name	Floor	Ceiling
E	T662 Fixed RNAV Route	2200AGL	18000MSL
E	T614 Fixed RNAV Route	2200AGL	18000MSL

NEAREST AERODROMES & DISTANCE FROM OPERATION

DANVILLE (CDN2 - AERODROME - Reg)	Lat: 45.794	Long: -71.995	0.287KM	0.155NM	E
DRUMMONDVILLE (CSA7 - WATERDROME - Reg)	Lat: 45.854	Long: -72.389	31.004KM	16.741NM	W
DRUMMONDVILLE (CSC3 - AERODROME - Reg)	Lat: 45.844	Long: -72.398	31.386KM	16.947NM	W

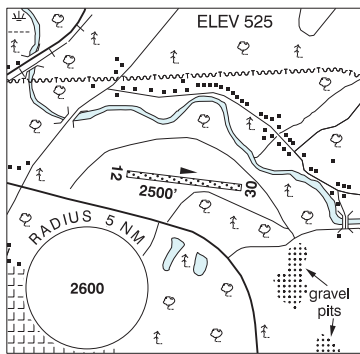
QUEBEC

AERODROME / FACILITY DIRECTORY

DANVILLE QC

CDN2

REF	N45 47 39 W71 59 42 Adj 15°W (2024) UTC-5(4) Elev 525' A5002
OPR	Erick Dupuis 819-578-0673 Reg PPR
PF	C-2, 3, 4, 5
FLT PLN	(bil)
FIC	Québec 866-WXBRIEF or 866-GOMÉTÉO (Toll free within Canada) or 866-541-4105 (Toll free within Canada & USA)
RWY DATA	Rwy 12/30 2500x50 GRASS
RCR	Opr
COMM	
ATF	tfc 123.2 5NM 3600 ASL
PRO	Right hand circuits Rwy 30 (CAR 602.96).
CAUTION	Possibility of wildlife on rwy.



CANADA WATER AERODROME SUPPLEMENT

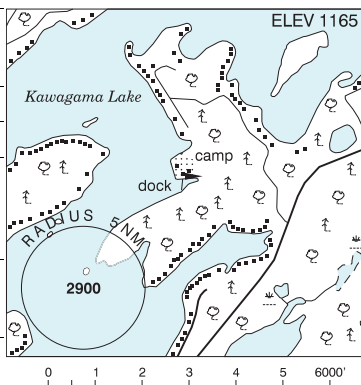
Effective 0901Z 19 March 2026 to 0901Z 18 February 2027

AERODROME/FACILITY DIRECTORY B45

DORSET / KAWAGAMA LAKE (SOUTH) ON

CDK3

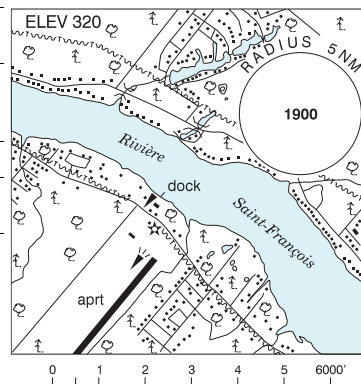
REF	N45 15 50 W78 47 32 4.5ENE 11°W (2012) UTC-5(4) Elev 1165' A5000
OPR	Mike Wiebe 905-520-8500 Reg PPR
PF	C-1,2 D-4,5
FLT PLN	FIG London 866-WXBRIEF (Toll free within Canada) or 866-541-4104 (Toll free within Canada & USA)
A/D DATA	Open water May-Nov. Water depth min 4' at dock. Sand beach in front, and on north side of bay behind dock.
COMM	ATF tfc 123.2 5NM 4200 ASL
CAUTION	Wind from NW may bring downdrafts across nearby hill. Numerous watercraft Jul-Aug. Windssock may not indicate east winds accurately



DRUMMONDVILLE QC

CSA7

REF	N45 51 16 W72 23 22 4E 15°W (2013) UTC-5(4) Elev 320' A5002
OPR	DE (Drummond Économique) Aéroport Drummondville 819-472-1011 Reg PPR
PF	B-1 C-2,3,4,5,7,8
CUST	AOE/15/SEAPL 888-226-7277 1330-2130Z± Mon-Fri exc hols
FLT PLN	FIG (bil) Québec 866-GOMÉTÉO or 866-WXBRIEF (Toll free within Canada) or 866-541-4105 (Toll free within Canada & USA) ACC Montréal 800-633-1353 WX AUTO 819-850-0624 H24 (see COMM)
SERVICES	FUEL 100LL, JA PN only OIL 80, 100, 15W50 S 2,5
A/D DATA	Open water May-mid Nov. Depth 4', sand bottom. Ramp.
COMM	(bil) MF UNICOM ltd hrs O/T tfc 122.8 5NM 3400 ASL (CAR 602.98) AUTO 122.55
PRO	Land A/D adj, acft at low alt over the river.
CAUTION	P-line crossing 533 ASL 3NM SE.



CANADA WATER AERODROME SUPPLEMENT

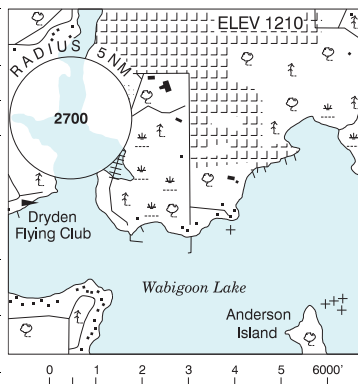
Effective 0901Z 19 March 2026 to 0901Z 18 February 2027

B46 AERODROME/FACILITY DIRECTORY

DRYDEN ON

CJD8

REF	N49 46 W92 50 1S 0° UTC-6(5) Elev 1210' A5007
OPR	Dryden Flying Club 807-221-9363 Reg
PF	B-1 C-2,3,4,5,6
FLT PLN	Pilots to open/close VFR flt plan with London rdo, FISE or by phone
FIC	London 866-WXBRIEF (Toll free within Canada) or 866-541-4104 (Toll free within Canada & USA)
SERVICES	
S	5
A/D DATA	Open water mid May-mid Nov. Ramp & docks.
COMM	
MF	Sioux Lookout rdo 122.1 5NM centred on Dryden Regional land A/D 5.2NM NE 4400 ASL (CAR 602.98)
NAV	
DME	IHD 109.7 Ch 34 N49 50 06 W92 44 58 (1383')
CAUTION	Reef. Floating logs & deadheads.

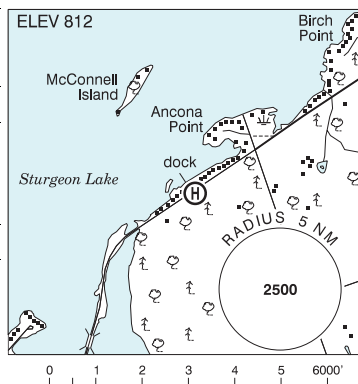


DUDLEY BAY ON — See LAKE MUSKOKA / DUDLEY BAY

DUNSFORD SEAPLANE BASE ON

CDS5

REF	N44 30 07 W78 37 05 3.2NNE 11°W (2020) UTC-5(4) Elev 812' A5000
OPR	Cecil Shaw 705-928-2933 Reg PPR
FLT PLN	
FIC	London 866-WXBRIEF (Toll free within Canada) or 866-541-4104 (Toll free within Canada & USA)
A/D DATA	Open water May-Oct
COMM	
ATF	tfc 122.8 3NM centred on Dunsford Heliport adj SE 4000 ASL



QUEBEC

AERODROME / FACILITY DIRECTORY

DRUMMONDVILLE QC

CSC3

REF	N45 50 37 W72 23 51 4ESE 15°W (2013) UTC-5(4) Elev 368' A5002 LO6 LO7 LO8 CAP	
OPR	DE (Drummond Économique) Aéroport Drummondville 819-472-1011 Reg	
PF	B-1,7,8 C-2,3,4,5,6	
CUST	AOE/15 888-226-7277 1330-2130Z† Mon-Fri exc hols	
FLT PLN	(bil)	
FIC	Québec 866-GOMÉTÉO or 866-WXBRIEF (Toll free within Canada) or 866-541-4105 (Toll free within Canada & USA)	
ACC	Montréal 800-633-1353	
WX	AUTO 819-850-0624 H24 (see COMM)	
SERVICES	Call out chgs	
FUEL	100LL, JA	
OIL	80, 100, 15W50	
S	1,2,4,5,6	
RWY DATA	Rwy 06(056°)/24(236°) 6003x100 ASPH AGN IIIA RESA: 06/24 197	
TWY	Tran acft to use Twy A. Twy B for lcl tfc. Twy C for pvt tfc. Gnd vehicle in vic of Twy C.	
RCR	Opr Ltd win maint	
LIGHTING	06-AS(TE HI) P1, 24-AS(TE HI) P1 ARCAL-122.8 type K	
COMM	(bil)	
MF	UNICOM ltd hrs O/T tfc 122.8 5NM 3400 ASL (CAR 602.98)	
AUTO	122.55	
PRO	Glider activity in the vic of A/D sfc up to 3000 ASL Sat-Sun & hols days fr mid-May to mid-Jun & fr mid-Aug to the end of Oct. Considerations for noise abatement: a) Preferential rwy: Landing and takeoff Rwy 24 when arpt and wind conditions allow (wind speed less than 5 kts). b) Departure: Climb rwy hdg to 1000 AGL BPOC or in the circuit. Best rate of climb where possible.	
CAUTION	Possibility of deer on rwy at night.	