

---

# FLIGHT PLAN & SITE SURVEY

---

M 607-5551 STRATHROY FLYING FARMERS R/C- WARREN  
FIELD 9237 AVRO DR., MOUNT BRIDGES ON N0L 1W0

May 22, 2026



## IMPORTANT NOTICE

Please ensure you have received all required authorizations prior to flight. This Site Survey was created using RPAS Wilco. The user accepts all responsibility for the accuracy of the information.

Terms & Conditions: [rpaswilco.com/#tnc](https://rpaswilco.com/#tnc)

# Mission Information

M 607-5551 STRATHROY FLYING FARMERS R/C- WARREN FIELD 9237 AVRO DR., MOUNT BRIDGES ON NOL 1W0

## FLIGHT DETAILS

Reference No:	<b>MAAC-607-5551</b>
Project Name:	<b>STRATHROY FLYING FARMERS R/C</b>
Pilot Name:	<b>MAAC</b>
Pilot Certificate:	
Mission Type:	<b>VLOS</b>
Flight Start:	<b>May 22, 2026 11:00 PM</b>
Flight End:	<b>May 23, 2026 12:00 AM</b>

## LOCATION DETAILS

Flight Address:	<b>WARREN FIELD 9237 AVRO DR., MOUNT BRIDGES ON NOL 1W0</b>
Latitude:	<b>42° 56' 9.40" N ( 42.936 )</b>
Longitude:	<b>81° 28' 41.20" W ( -81.478 )</b>
Field Elevation:	<b>794 ft MSL</b>
Altitude / Radius:	<b>400 ft / 926 m ( 0.5 nm )</b>
Classification:	<b>UNCONTROLLED</b>
FIR / Contact:	<b>CZYZ / 905-676-4509</b>

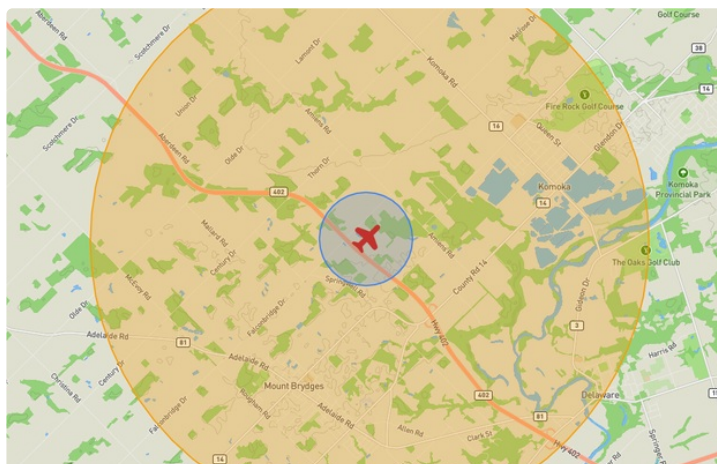
## REPORT CONTENTS

Site Survey • Obstacles (if available) • Nearby Aerodromes • Canadian Aviation Regulations • GFA • Aerodrome Supplements • METAR & TAF • NOTAMs • CFS





# Flight Map & MODEL Details

MISSION LOCATION SURVEY

## FLIGHT AREA MAP



## MISSION LOCATION DETAILS

ROLE	LATITUDE	LONGITUDE
 MODEL	42° 56' 9.40" N 42.936	81° 28' 41.20" W -81.478
 Pilot		
 Payload Op.		
 Observer		

# Airspace Classification

MISSION LOCATION SURVEY

## AIRSPACE MAP



## OVERLYING AIRSPACES

Class	Name	Floor	Ceiling
E	London, ON [TA]	700AGL	18000MSL
E	T608 Fixed RNAV Route	2200AGL	18000MSL
C	London, ON [CZ]	SFC	3000MSL
E	T781 Fixed RNAV Route	2200AGL	18000MSL

## NEAREST AERODROMES & DISTANCE FROM OPERATION

WARREN FIELD (CWF3 - AERODROME - Reg)	Lat: 42.936	Long: -81.477	0.084KM	0.045NM	SE
MELBOURNE (CNM2 - AERODROME - Reg)	Lat: 42.824	Long: -81.549	13.692KM	7.393NM	SW
NAIRN (TRIPLE NICKEL) (CTN8 - AERODROME - Reg)	Lat: 43.046	Long: -81.603	15.94KM	8.607NM	NW

ONTARIO

AERODROME / FACILITY DIRECTORY

**MOUNT BRYDGES / WARREN FIELD ON**

**CWF3**

<b>REF</b>	N42 56 09 W81 28 39 1.8NE 9°W (2015) UTC-5(4) Elev 813' A5000	
<b>OPR</b>	Mark Matthys 519-870-9237 Reg	
<b>PF</b>	C-1,2 D-3,4,5,6	
<b>FLT PLN</b>	<b>FIC</b> London 866-WXBRIEF (Toll free within Canada) or 866-541-4104 (Toll free within Canada & USA)	
<b>SERVICES</b>	<b>S</b> 5	
<b>RWY DATA</b>	Rwy 13(131°)/31(311°) 2192x80 GRASS	
<b>RCR</b>	Opr No win maint	
<b>COMM</b>	<b>ATF</b> tfc 123.2 5NM 3800 ASL	
<b>PRO</b>	Do not overfly farm house at S end of rwy.	
<b>CAUTION</b>	Hydro wires on apch to Rwy 13. Irrigation pond first 50' to the W of Rwy 13. Trees 430' from Thld 13. Cell phone tower aprx 1NM S of airfield. OcsI target shooting 1000' NE of A/D. OcsI RPAS on A/D max 400 AGL.	

## ONTARIO

## AERODROME / FACILITY DIRECTORY

## MELBOURNE ON

CNM2

<b>REF</b>	N42 49 27 W81 32 55 Adj NE 8°W UTC-5(4) Elev 735' A5000	
<b>OPR</b>	B. Carruthers 519-289-5961/5837 Reg PPR	
<b>PF</b>	C-1,2,5 D-3,4,6	
<b>FLT PLN</b>	<b>FIC</b> London 866-WXBRIEF (Toll free within Canada) or 866-541-4104 (Toll free within Canada & USA)	
<b>SERVICES</b>	<b>S</b> 4,5	
<b>RWY DATA</b>	Rwy 14/32 1800x50 GRASS <b>RCR</b> Opr Ltd win maint. Rwy may be soft when wet.	
<b>COMM</b>	<b>ATF</b> tfc 123.2 5NM 3700 ASL	
<b>CAUTION</b>	Hi tension hydro twr (200-250 AGL) & P-lines aprx 1000' S of Thld 32 running SE. P-line 30 AGL aprx 50' fr Thld 32. Fence 5' high at N end. Cultivated fields at both edges of Rwy 14/32. Silo adj E to Rwy 14/32 within 100' of rwy centreline. Rwy surface uneven.	

ONTARIO

AERODROME / FACILITY DIRECTORY

**NAIRN (TRIPLE NICKEL) ON**

**CTN8**

<b>REF</b>	N43 02 47 W81 36 11 4.4SW 9°W (2019) UTC-5(4) Elev 796' A5000
<b>OPR</b>	M. Bale 519-280-3612 Reg
<b>PF</b>	C-1,2,3,4,5,7,8
<b>FLT PLN</b>	<b>FIC</b> London 866-WXBRIEF (Toll free within Canada) or 866-541-4104 (Toll free within Canada & USA)
<b>SERVICES</b>	<b>S</b> 4,5
<b>RWY DATA</b>	Rwy 14(143°)/32(323°) 2500x80 GRASS Thld 32 displ 100'
<b>RCR</b>	Opr No win maint. Rwy soft dur spring and heavy rain.
<b>COMM</b>	<b>ATF</b> tfc 123.2 5NM 3800 ASL
<b>PRO</b>	Rgt hand circuits Rwy 32 (CAR 602.96).
<b>CAUTION</b>	Trees 40 AGL at thld 32. Unmarked P-lines 40' AGL on apch Rwy 14, 380 fr thld. Ltgd twr 1091 ASL (295 AGL) 1NM E of A/D. Numerous wind turbines W and NW of A/D aprx 400 AGL. Frequent Heli activity. Wildlife frequently on rwy.

