

---

# FLIGHT PLAN & SITE SURVEY

---

E 803-5597 BLACK SHEEP SQUADRON- Grimsby

May 22, 2026



**IMPORTANT NOTICE**

Please ensure you have received all required authorizations prior to flight. This Site Survey was created using RPAS Wilco. The user accepts all responsibility for the accuracy of the information.

Terms & Conditions: [rpaswilco.com/#tnc](https://rpaswilco.com/#tnc)

# Mission Information

E 803-5597 BLACK SHEEP SQUADRON- GRIMSBY

## FLIGHT DETAILS

Reference No:	<b>MAAC-803-5597</b>
Project Name:	<b>BLACK SHEEP SQUADRON</b>
Pilot Name:	<b>MAAC</b>
Pilot Certificate:	
Mission Type:	<b>VLOS</b>
Flight Start:	<b>May 22, 2026 11:00 PM</b>
Flight End:	<b>May 23, 2026 12:00 AM</b>

## LOCATION DETAILS

Flight Address:	<b>Grimsby</b>
Latitude:	<b>43° 9' 32.40" N ( 43.159 )</b>
Longitude:	<b>79° 35' 59.00" W ( -79.6 )</b>
Field Elevation:	<b>630 ft MSL</b>
Altitude / Radius:	<b>400 ft / 926 m ( 0.5 nm )</b>
Classification:	<b>UNCONTROLLED</b>
FIR / Contact:	<b>CZYZ / 905-676-4509</b>

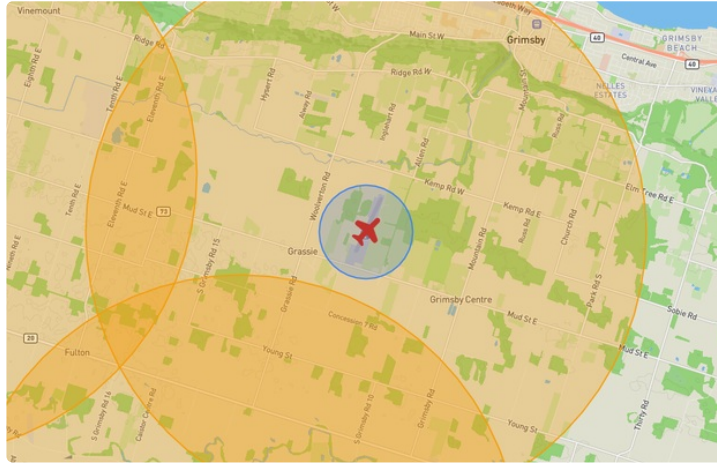
## REPORT CONTENTS

Site Survey • Obstacles (if available) • Nearby Aerodromes • Canadian Aviation Regulations • GFA • Aerodrome Supplements • METAR & TAF • NOTAMs • CFS





# Flight Map & MODEL Details

MISSION LOCATION SURVEY

## FLIGHT AREA MAP



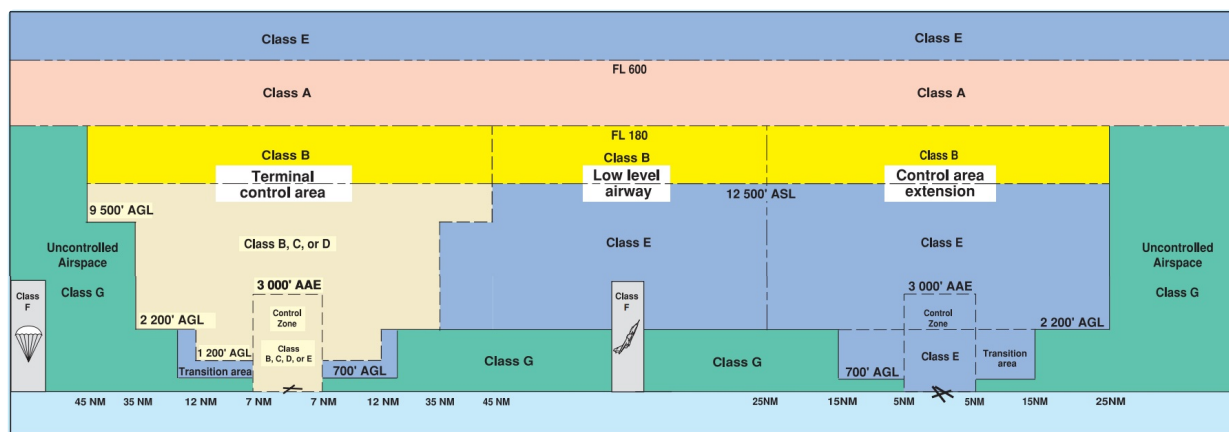
## MISSION LOCATION DETAILS

ROLE	LATITUDE	LONGITUDE
 MODEL	43° 9' 32.40" N 43.159	79° 35' 59.00" W -79.6
 Pilot		
 Payload Op.		
 Observer		

# Airspace Classification

MISSION LOCATION SURVEY

## AIRSPACE MAP



## OVERLYING AIRSPACES

Class	Name	Floor	Ceiling
E	Southern Ontario Low Level Control Area c) [CAE]	6500MSL	18000MSL
E	Toronto, ON [TSP]	6500MSL	12500MSL
E	3.4.1-43 [TA]	700AGL	18000MSL
C	Toronto, ON c) [TCA]	2500MSL	3500MSL
C	Toronto, ON d) [TCA]	3500MSL	4500MSL
C	Toronto, ON e) [TCA]	4500MSL	12500MSL
E	T781 Fixed RNAV Route	2200AGL	18000MSL
D	Hamilton, ON [CZ]	SFC	4500MSL
E	T608 Fixed RNAV Route	2200AGL	18000MSL

## NEAREST AERODROMES & DISTANCE FROM OPERATION

GRIMSBY REGIONAL AIRPORT (CNZ8 - AERODROME - Reg)	Lat: 43.159	Long: -79.6	0.012KM	0.006NM	S
SMITHVILLE (CLS6 - AERODROME - Reg)	Lat: 43.101	Long: -79.63	6.898KM	3.725NM	S
STONE CREEK (CPF6 - AERODROME - Reg)	Lat: 43.169	Long: -79.709	8.975KM	4.846NM	W

## ONTARIO

## AERODROME / FACILITY DIRECTORY

## GRIMSBY REGIONAL AIRPORT ON

CNZ8

<b>REF</b>	N43 09 32 W79 36 00 10°W UTC-5(4) Elev 631' VTA A5000	
<b>OPR</b>	2222868 Ontario Inc. 905-945-6161 Reg PPR	
<b>PF</b>	B-7,8 C-1,2,3,4,5,6	
<b>CUST</b>	AOE/CAN	
<b>FLT PLN</b>		
<b>FIC</b>	London 866-WXBRIEF (Toll free within Canada) or 866-541-4104 (Toll free within Canada & USA)	
<b>SERVICES</b>	Cash only	
<b>FUEL</b>	100LL	
<b>OIL</b>	All	
<b>S</b>	1,2,3,4,5	
<b>RWY DATA</b>	Rwy 04(036°)/22(216°) 2878x75 GRVL/ASPH, centre 40' asphalt	
<b>RCR</b>	Opr Ltd win maint	
<b>LIGHTING</b>	04-(TE LO), 22-(TE LO) ARCAL-123.35 type J	
<b>COMM</b>		
<b>ATF</b>	UNICOM ltd hrs O/T tfc 123.35 5NM 3600 ASL	
<b>PAL</b>	Toronto Ctr 119.7 (Hamilton) May not be receivable on ground	

**ONTARIO**

**AERODROME / FACILITY DIRECTORY**

**SMITHVILLE ON**

**CLS6**

<b>REF</b>	N43 06 04 W79 37 49 3.6WNW 10°W (2021) UTC-5(4) Elev 640' VTA A5000	
<b>OPR</b>	Smithville Flying Club Inc. 647-522-4645 Reg PPR	
<b>PF</b>	B-7 C-2,3,4,5	
<b>FLT PLN</b>	<b>FIC</b> London 866-WXBRIEF (Toll free within Canada) or 866-541-4104 (Toll free within Canada & USA)	
<b>SERVICES</b>	<b>FUEL</b> 100LL PN <b>OIL</b> 20W50, 15W50 <b>S</b> 1,4,5	
<b>RWY DATA</b>	Rwy 01/19 2500x35 ASPH Thld 19 displ 280'	
<b>RCR</b>	Opr Ltd win maint	
<b>LIGHTING</b>	01-(TE LO), 19-(TE LO) ARCAL-123.35 type J	
<b>COMM</b>	<b>ATF</b> UNICOM ltd hrs O/T tfc 123.35 3NM 3700 ASL	
<b>CAUTION</b>	Acft on apch to Hamilton aprt Rwy 30 may overfly A/D at 3000 ASL. Ocsl deer crossing rwy.	

ONTARIO

AERODROME / FACILITY DIRECTORY

**STONEY CREEK ON**

CPF6

<b>REF</b>	N43 10 10 W79 42 35 2E 10°W UTC-5(4) Elev 680' VTA A5000
<b>OPR</b>	2866264 Ontario Inc. 905-578-0689 Reg PPR
<b>PF</b>	C-2,3,4,5,6 D-1
<b>FLT PLN</b>	<b>FIC</b> London 866-WXBRIEF (Toll free within Canada) or 866-541-4104 (Toll free within Canada & USA)
<b>RWY DATA</b>	Rwy 02/20 2846x60 GRASS/ASPH, centre 25' ASPH. <b>RCR</b> Thld 02 displ 362'. Thld 20 displ 420' Opr Ltd win maint Rwy 02/20.
<b>COMM</b>	<b>ATF</b> tfc 122.8 5NM 3700 ASL
<b>CAUTION</b>	Ditches at Thlds 02/20

