
FLIGHT PLAN & SITE SURVEY

F 495-5614 NORTH SHORE R/C MODELERS- Panel Mine Site

May 22, 2026



IMPORTANT NOTICE

Please ensure you have received all required authorizations prior to flight. This Site Survey was created using RPAS Wilco. The user accepts all responsibility for the accuracy of the information.

Terms & Conditions: rpswilco.com/#tnc

Mission Information

F 495-5614 NORTH SHORE R/C MODELERS- PANEL MINE SITE

FLIGHT DETAILS

Reference No:	MAAC-495-5614
Project Name:	NORTH SHORE R/C MODELERS
Pilot Name:	MAAC
Pilot Certificate:	
Mission Type:	VLOS
Flight Start:	May 22, 2026 11:00 PM
Flight End:	May 23, 2026 12:00 AM

LOCATION DETAILS

Flight Address:	Panel Mine Site
Latitude:	46° 30' 15.71" N (46.504)
Longitude:	82° 37' 15.93" W (-82.621)
Field Elevation:	1283 ft MSL
Altitude / Radius:	400 ft / 926 m (0.5 nm)
Classification:	UNCONTROLLED
FIR / Contact:	CZYZ / 905-676-4509

REPORT CONTENTS

Site Survey • Obstacles (if available) • Nearby Aerodromes • Canadian Aviation Regulations • GFA • Aerodrome Supplements • METAR & TAF • NOTAMs • CFS





Flight Map & MODEL Details

MISSION LOCATION SURVEY

FLIGHT AREA MAP



MISSION LOCATION DETAILS

ROLE	LATITUDE	LONGITUDE
 MODEL	46° 30' 15.71" N 46.504	82° 37' 15.93" W -82.621
 Pilot		
 Payload Op.		
 Observer		

Airspace Classification

MISSION LOCATION SURVEY

AIRSPACE MAP



OVERLYING AIRSPACES

Class	Name	Floor	Ceiling
E	Elliot Lake Muni, ON [TA]	700AGL	1800MSL
E	Elliot Lake Muni, ON [CZ]	SFC	3000GND
E	T688-1 Fixed RNAV Route	2200AGL	1800MSL
E	Southern Ontario Low Level Control Area f) [CAE]	3500MSL	1800MSL

NEAREST AERODROMES & DISTANCE FROM OPERATION

QUIRKE LAKE (CQL2 - WATERDROME - Reg)	Lat: 46.452	Long: -82.556	7.64KM	4.125NM	SE
ELLIOT LAKE (CGB5 - WATERDROME - Reg)	Lat: 46.398	Long: -82.671	12.404KM	6.698NM	S
ELLIOT LAKE MUNI (CYEL - AERODROME - Reg)	Lat: 46.351	Long: -82.561	17.626KM	9.517NM	S

CANADA WATER AERODROME SUPPLEMENT

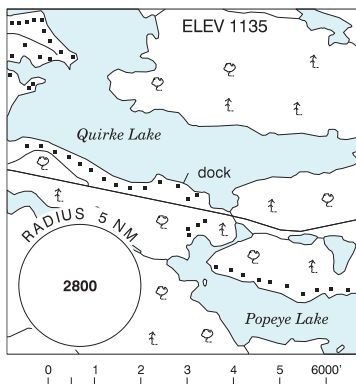
Effective 0901Z 19 March 2026 to 0901Z 18 February 2027

B54 AERODROME/FACILITY DIRECTORY

ELLIOT LAKE / QUIRKE LAKE ON

QQL2

REF	N46 27 08 W82 33 22 5.8NE 9°W (2026) UTC-5(4) Elev 1135' A5000 A5001
OPR	John Greer 705-626-3705 Reg PPR
FLT PLN	FIC London 866-WXBRIEF (Toll free within Canada) or 866-541-4104 (Toll free within Canada & USA)
A/D DATA	Open water mid May-end Oct.
COMM	ATF tfc 123.0 5NM 4200 ASL excluding Elliot Lake Muni CZ.
PRO	Tkof and ldg E/W close to N shore of bay. Remain clear of boat launch.

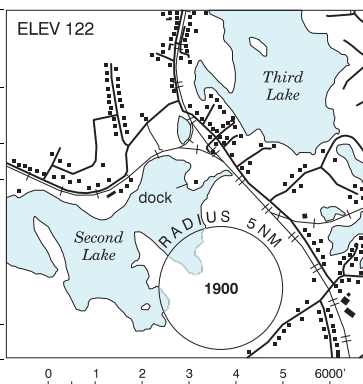


ELMHIRST'S RESORT ON — See KEENE / ELMHIRST'S RESORT

FALL RIVER NS

CFR3

REF	N44 47 04 W63 38 30 1.3S 18°W (2014) UTC-4(3) Elev 122' A5003 T2
OPR	David Comeau 902-861-3739 Reg PPR
PF	A-1 C-2,5 D-3,4,6
FLT PLN	FIC London 866-WXBRIEF (Toll free within Canada) or 866-541-4104 (Toll free within Canada & USA) ACC (IFR only) Moncton 506-867-7177 or 866-480-8200.
A/D DATA	Open water Apr-Nov.
COMM	ATF tfc 123.2 4NM excluding Halifax CZ 1700 ASL



FALSE BAY BC — See LASQUETI ISLAND / FALSE BAY

CANADA WATER AERODROME SUPPLEMENT

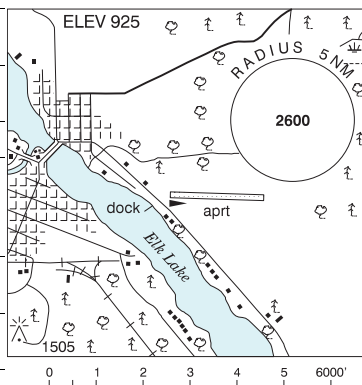
Effective 0901Z 19 March 2026 to 0901Z 18 February 2027

AERODROME/FACILITY DIRECTORY B53

ELK LAKE ON

CNV5

REF	N47 43 38 W80 19 23 Adj E 12°W UTC-5(4) Elev 925' A5001 A5009
OPR	Karl Wettlaufer 905-691-4466 Reg PPR
PF	B-1 D-2,3,5 at adj land A/D
FLT PLN	FIC London 866-WXBRIEF (Toll free within Canada) or 866-541-4104 (Toll free within Canada & USA)
SERVICES	S 5
A/D DATA	Open water May-mid Nov. Depth 4', mooring.



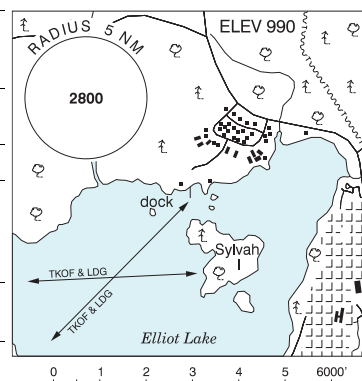
COMM	ATF tfc 123.2 5NM 3900 ASL
-------------	-----------------------------------

CAUTION Lgtd twr 1505 ASL 1.2NM SW. Adj land A/D.

ELLIOT LAKE ON

CGB5

REF	N46 23 54 W82 40 17 1.1NW 9°W (2021) UTC-5(4) Elev 990' A5000 A5001
OPR	Glassy Bay Outfitters 705-843-1531 Reg PPR
PF	C-2,3,4,5
FLT PLN	FIC London 866-WXBRIEF (Toll free within Canada) or 866-541-4104 (Toll free within Canada & USA)
SERVICES	S 1,2,3,4,5
A/D DATA	Open water mid May-end Oct. Shallow area aprx 1' deep 20' fr centre dock, marked with buoy.



COMM	ATF tfc 123.0 5NM 4100 ASL
-------------	-----------------------------------

PRO Right hand circuits for westbound and southbound tkofs & ldgs (CAR 602.96).

CAUTION Unlgtd twr 1115 ASL (115 AGL) aprx 1NM E. Lgtd twr 1600 ASL (200 AGL) aprx 2NM N. Multiple twrs in town S of A/D. Public beach S side of lake. Boat launch E of dock. Elliot Lake Muni A/D aprx 5NM SE.

CANADA WATER AERODROME SUPPLEMENT

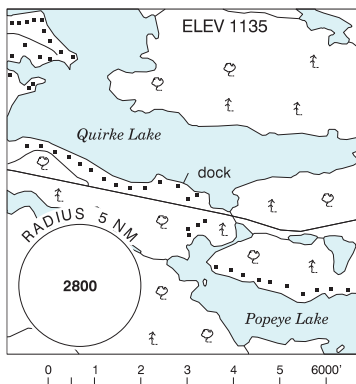
Effective 0901Z 19 March 2026 to 0901Z 18 February 2027

B54 AERODROME/FACILITY DIRECTORY

ELLIOT LAKE / QUIRKE LAKE ON

QQL2

REF	N46 27 08 W82 33 22 5.8NE 9°W (2026) UTC-5(4) Elev 1135' A5000 A5001
OPR	John Greer 705-626-3705 Reg PPR
FLT PLN	FIG London 866-WXBRIEF (Toll free within Canada) or 866-541-4104 (Toll free within Canada & USA)
A/D DATA	Open water mid May-end Oct.
COMM	ATF tfc 123.0 5NM 4200 ASL excluding Elliot Lake Muni CZ.
PRO	Tkof and ldg E/W close to N shore of bay. Remain clear of boat launch.

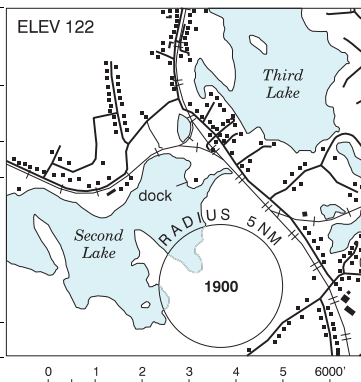


ELMHIRST'S RESORT ON — See KEENE / ELMHIRST'S RESORT

FALL RIVER NS

CFR3

REF	N44 47 04 W63 38 30 1.3S 18°W (2014) UTC-4(3) Elev 122' A5003 T2
OPR	David Comeau 902-861-3739 Reg PPR
PF	A-1 C-2,5 D-3,4,6
FLT PLN	FIG London 866-WXBRIEF (Toll free within Canada) or 866-541-4104 (Toll free within Canada & USA) ACC (IFR only) Moncton 506-867-7177 or 866-480-8200.
A/D DATA	Open water Apr-Nov.
COMM	ATF tfc 123.2 4NM excluding Halifax CZ 1700 ASL



FALSE BAY BC — See LASQUETI ISLAND / FALSE BAY

ONTARIO

AERODROME / FACILITY DIRECTORY

ELLIOT LAKE MUNI ON

CYEL

REF	N46 21 06 W82 33 40 4SE 9°W UTC-5(4) Elev 1086' A5001 A5000 LO4 CAP	
OPR	City 705-261-0350, 705-461-7222 1130-1930Z† Mon-Fri exc hols O/T 705-261-0350, 705-849-6047 Reg	
PF	B-1,6 C-2,3,4,5	
FLT PLN		
FIC	London 866-WXBRIEF (Toll free within Canada) or 866-541-4104 (Toll free within Canada & USA)	
WX	WxCam	
SERVICES	1130-1930Z† Mon-Fri exc hols. After hrs airside emerg phone on wall of ATB can be used. O/T call out chg.	
FUEL	100LL, JA-1 (FSII avbl), HPR 705-261-0350	
OIL	15W50, 20W50	
RWY DATA	Rwy 12(121°)/30(301°) 4495x100 asphalt Rwy 30 up 0.68%	
RCR	Opr	
LIGHTING	12-(TE ME) P2, 30-(TE ME) P2 PAPI activated with ARCAL-123.0 type K	
COMM		
ATF	UNICOM ltd hrs see opr O/T tfc 123.0 5NM 4100 ASL	
PAL	Toronto Ctr 135.4	
PRO	Rgt hand circuits Rwy 12 (CAR 602.96).	