
FLIGHT PLAN & SITE SURVEY

L 342-5658 TORONTO FREE FLIGHT GROUP- Tottenham
Field

May 22, 2026



IMPORTANT NOTICE

Please ensure you have received all required authorizations prior to flight. This Site Survey was created using RPAS Wilco. The user accepts all responsibility for the accuracy of the information.

Terms & Conditions: rpaswilco.com/#tnc

Mission Information

L 342-5658 TORONTO FREE FLIGHT GROUP- TOTTENHAM FIELD

FLIGHT DETAILS

Reference No:	MAAC-342-5658
Project Name:	TORONTO FREE FLIGHT GROUP
Pilot Name:	MAAC
Pilot Certificate:	
Mission Type:	VLOS
Flight Start:	May 22, 2026 11:01 PM
Flight End:	May 23, 2026 12:01 AM

LOCATION DETAILS

Flight Address:	Tottenham Field
Latitude:	44° 7' 6.00" N (44.118)
Longitude:	79° 48' 14.00" W (-79.804)
Field Elevation:	709 ft MSL
Altitude / Radius:	400 ft / 926 m (0.5 nm)
Classification:	UNCONTROLLED
FIR / Contact:	CZYZ / 905-676-4509

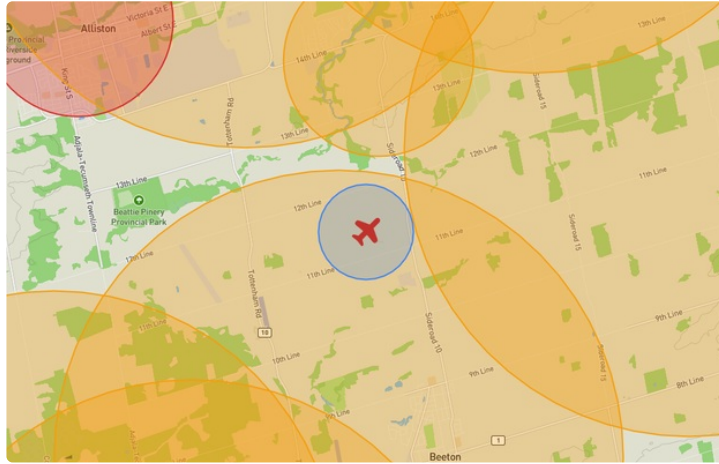
REPORT CONTENTS

Site Survey • Obstacles (if available) • Nearby Aerodromes • Canadian Aviation Regulations • GFA • Aerodrome Supplements • METAR & TAF • NOTAMs • CFS





Flight Map & MODEL Details

MISSION LOCATION SURVEY

FLIGHT AREA MAP



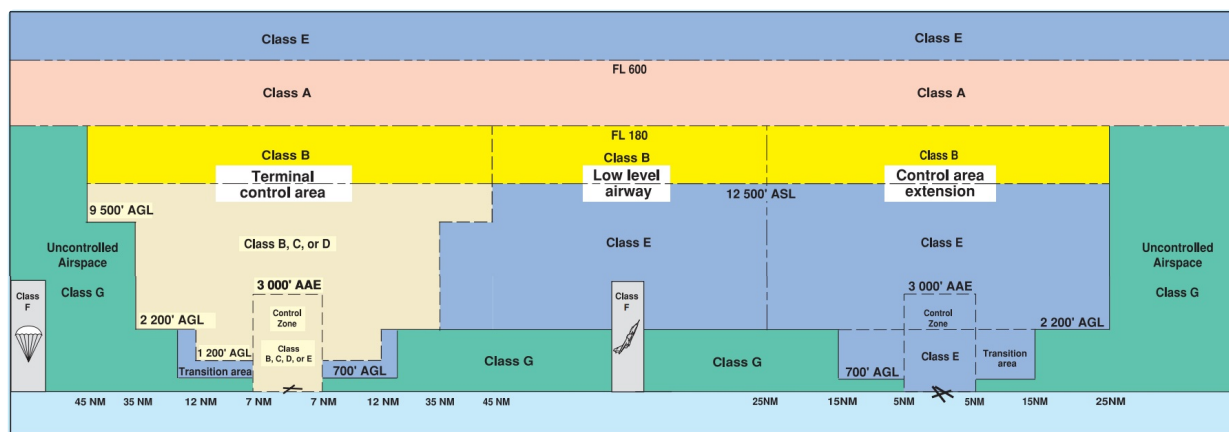
MISSION LOCATION DETAILS

ROLE	LATITUDE	LONGITUDE
 MODEL	44° 7' 6.00" N 44.118	79° 48' 14.00" W -79.804
 Pilot		
 Payload Op.		
 Observer		

Airspace Classification

MISSION LOCATION SURVEY

AIRSPACE MAP



OVERLYING AIRSPACES

Class	Name	Floor	Ceiling
E	Borden, ON (Heliport) [CZ]	SFC	3000GND
F	CYR502 CFB BORDEN, ON	SFC	7000MSL
E	T723 Fixed RNAV Route	2200AGL	18000MSL
F	CYA509 (P) COOKSTOWN, ON	SFC	4500MSL
E	Southern Ontario Low Level Control Area a) [CAE]	2500MSL	6500MSL
E	T614 Fixed RNAV Route	2200AGL	18000MSL
E	3.4.1-43 [TA]	700AGL	18000MSL
C	Toronto, ON d) [TCA]	3500MSL	4500MSL
C	Toronto, ON e) [TCA]	4500MSL	12500MSL
C	Toronto, ON c) [TCA]	2500MSL	3500MSL
E	Southern Ontario Low Level Control Area c) [CAE]	6500MSL	18000MSL
E	Toronto, ON [TSP]	6500MSL	12500MSL
E	T616 Fixed RNAV Route	2200AGL	18000MSL

NEAREST AERODROMES & DISTANCE FROM OPERATION

BEETON FIELD (CBF3 - AERODROME - Reg)	Lat: 44.079	Long: -79.811	4.418KM	2.386NM	S
KIRBY FIELD (CKF8 - AERODROME - Reg)	Lat: 44.133	Long: -79.725	6.498KM	3.509NM	E
ALLISTON (CPJ2 - HELIPORT - Reg)	Lat: 44.148	Long: -79.801	3.345KM	1.806NM	N

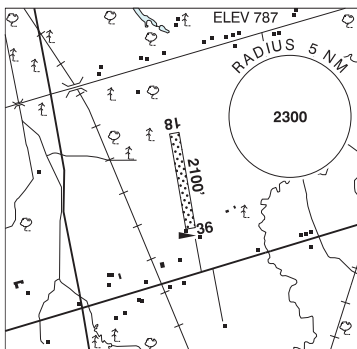
ONTARIO

AERODROME / FACILITY DIRECTORY

BEETON FIELD ON

CBF3

REF	N44 04 45 W79 48 38 1.1W 10°W (2020) UTC-5(4) Elev 787' VTA A5000
OPR	Terry Cleland 416-999-4037 Reg PPR
PF	C-1,2,3,4,5
FLT PLN	
FIC	London 866-WXBRIEF (Toll free within Canada) or 866-541-4104 (Toll free within Canada & USA)
RWY DATA	Rwy 18/36 2100x100 GRASS
RCR	Opr No win maint
COMM	
ATF	tfc 123.2 5NM 3800 ASL



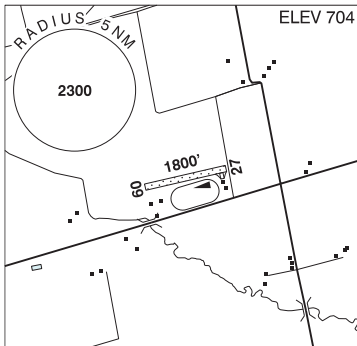
ONTARIO

AERODROME / FACILITY DIRECTORY

COOKSTOWN / KIRBY FIELD ON

CKF8

REF	N44 07 58 W79 43 30 3.2SSW 11°W UTC-5(4) Elev 704' VTA A5000
OPR	G. Kirby 905-729-0747 Reg PPR
PF	C-1 D-3,5,6
FLT PLN	FIC London 866-WXBRIEF (Toll free within Canada) or 866-541-4104 (Toll free within Canada & USA)
RWY DATA	Rwy 09(088°)/27(268°) 1800x75 GRASS
RCR	Opr No win maint. Rwy may be soft when wet.
COMM	ATF tfc 123.2 5NM 3500 ASL
CAUTION	Unlgtd twr 900 ASL 1NM E



ONTARIO

AERODROME / FACILITY DIRECTORY

ALLISTON ON (Heli)

CPJ2

REF	N44 08 54 W79 48 03 2.3E 10°W UTC-5(4) Elev 760' VTA A5000	
OPR	USCAN Aviation Sales Ltd. 705-305-9643 Reg PPR	
PF	B-1 C-2,3,4,5,6	
FLT PLN		
FIC	London 866-WXBRIEF (Toll free within Canada) or 866-541-4104 (Toll free within Canada & USA)	
HELI DATA	FATO 200' x 200' GRASS TLOF 33'X19 CONC Max heli overall length 100'	
RCR	Opr	
COMM		
ATF	tfc 123.2 5NM 3800 ASL excluding area within Borden 5NM MF area	
PRO	Arr/dep 180° & 360° fr heli. Alliston A/D 2.6NM NW.	
CAUTION	Hydro pole 30 AGL aprx 41' S of TLOF.	