
FLIGHT PLAN & SITE SURVEY

N 472-5667 CLUB AMIDAIR INC.- AMIDAIR-G

May 22, 2026



IMPORTANT NOTICE

Please ensure you have received all required authorizations prior to flight. This Site Survey was created using RPAS Wilco. The user accepts all responsibility for the accuracy of the information.

Terms & Conditions: rpaswilco.com/#tnc

Mission Information

N 472-5667 CLUB AMIDAIR INC.- AMIDAIR-G

FLIGHT DETAILS

Reference No:	MAAC-472-5667
Project Name:	CLUB AMIDAIR INC.
Pilot Name:	MAAC
Pilot Certificate:	
Mission Type:	VLOS
Flight Start:	May 22, 2026 11:01 PM
Flight End:	May 23, 2026 12:01 AM

LOCATION DETAILS

Flight Address:	AMIDAIR-G
Latitude:	45° 45' 12.56" N (45.753)
Longitude:	73° 45' 14.00" W (-73.754)
Field Elevation:	200 ft MSL
Altitude / Radius:	400 ft / 926 m (0.5 nm)
Classification:	UNCONTROLLED
FIR / Contact:	CZUL / 514-633-3365

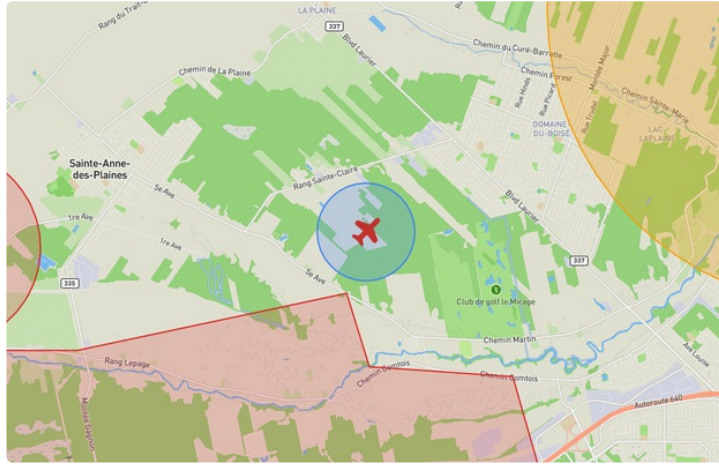
REPORT CONTENTS

Site Survey • Obstacles (if available) • Nearby Aerodromes • Canadian Aviation Regulations • GFA • Aerodrome Supplements • METAR & TAF • NOTAMs • CFS





Flight Map & MODEL Details

MISSION LOCATION SURVEY

FLIGHT AREA MAP



MISSION LOCATION DETAILS

ROLE	LATITUDE	LONGITUDE
 MODEL	45° 45' 12.56" N 45.753	73° 45' 14.00" W -73.754
 Pilot		
 Payload Op.		
 Observer		

Airspace Classification

MISSION LOCATION SURVEY

AIRSPACE MAP



OVERLYING AIRSPACES

Class	Name	Floor	Ceiling
E	3.5.2-4 [CAE]	2000AGL	18000MSL
E	T693 Fixed RNAV Route	2200AGL	18000MSL
F	CYA644 (P) ST-ESPRIT, QC	SFC	12500MSL
F	CYA645 (P) ST-ESPRIT, QC	12500MSL	16000MSL
E	Montréal (Mirabel), QC b) [TA]	1300MSL	1500MSL
C	Montréal, QC c) [TCA]	1500MSL	2000MSL
C	Montréal, QC d) [TCA]	2000MSL	3000MSL
C	Montréal, QC e) [TCA]	3000AGL	5000MSL
C	Montréal, QC f) [TCA]	5000MSL	12500MSL
E	T662 Fixed RNAV Route	2200AGL	18000MSL
E	T705 Fixed RNAV Route	2200AGL	18000MSL
F	CYR613 ARCHAMBAULT (Ste-Anne-des-Plaines, QC)	SFC	800MSL
C	Montréal (Mirabel), QC [CZ]	SFC	2000MSL
F	CYR624 STE-THÉRÈSE, QC	SFC	1300MSL
F	CYR601 MIRABEL, QC	SFC	1300MSL
F	CYR631 STE-THÉRÈSE, QC	SFC	1500MSL
C	Montréal, QC a) [TCA]	1500MSL	2000MSL
F	CYR668 RIVIÈRE-DES-PRAIRIES, QC	SFC	1100MSL
E	3.5.2-5 [CAE]	6000AGL	18000MSL
E	T614 Fixed RNAV Route	2200AGL	18000MSL
E	T616 Fixed RNAV Route	2200AGL	18000MSL
E	T781 Fixed RNAV Route	2200AGL	18000MSL
C	Montréal/Pierre Elliott Trudeau Intl, QC [CZ]	SFC	3000MSL
F	CYR614 LECLERC (St-Vincent-de-Paul, QC)	SFC	1300MSL

NEAREST AERODROMES & DISTANCE FROM OPERATION

LAC AGILE (MASCOCHE) (CSA2 - AERODROME - Reg)

Lat: 45.791

Long: -73.638

9.91KM

5.351NM

NE

PASSPORT HELICO (CPP8 - HELIPORT - Reg)	Lat: 45.723	Long: -73.595	12.783KM	6.902NM	E
BOISVERT AND FILS (CSA4 - WATERDROME - Cert)	Lat: 45.646	Long: -73.597	17.106KM	9.237NM	SE

QUEBEC

AERODROME / FACILITY DIRECTORY

LAC AGILE (MASCOUCHE) QC

CSA2

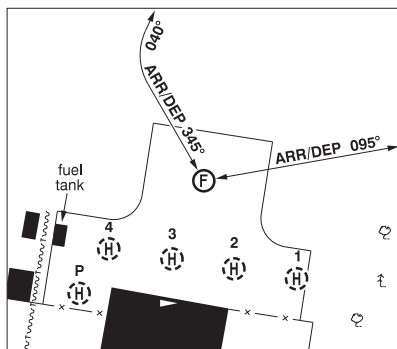
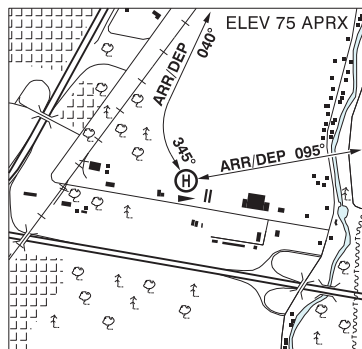
REF	N45 47 28 W73 38 17 3.5NNW 15°W (2015) UTC-5(4) Elev 174' A5002 VTA	
OPR	Gestion Wilburdea Inc 514-249-4040 or 450-675-0350 Reg PPR	
PF	B-1 C-2,3,4,5,6	
FLT PLN	(bil)	
FIC	Québec 866-GOMÉTÉO or 866-WXBRIEF (Toll free within Canada) or 866-541-4105 (Toll free within Canada & USA)	
SERVICES		
S	1,4	
RWY DATA	Rwy 03/21 2100x50 GRASS Thld 03 displ 300'	
RCR	Opr No win maint	
COMM		
ATF	tfc 123.2 2NM 2000 ASL	
PRO	Rgt hand circuits Rwy 21 (CAR 602.96). Touch and go not auth.	
CAUTION	Possibility of wildlife on the rwy.	

QUEBEC

AERODROME / FACILITY DIRECTORY

MONTRÉAL / PASSPORT HÉLICO QC (Heli)

CPP8



REF	N45 43 21 W73 35 43 1SE 15°W (2016) UTC-5(4) Elev 75' aprx VTA A5002
OPR	Passport Hélico 450-474-4888 Fax 450-474-6323 Reg PPR
PF	A-1,3,6,7,8 C-2,5
FLT PLN	(bil)
FIG	Québec 866-GOMÉTÉO or 866-WXBRIEF (Toll free within Canada) or 866-541-4105 (Toll free within Canada & USA)
ACC	Montréal 514-633-3211 or 800-633-1353, all Flt Plns, IFR tng PPR. Flt Plns by Fax at 514-633-2877 & include phone numbers where pilot can be reached prior to dep. IFR clearance or activation 514-633-3014.
SERVICES	Call out chg may be levied for one or more svcs
FUEL	100LL, JA-1
OIL	15W50, Mobil 254
S	1,2,3,4,6
HELI DATA	FATO 64' x 64' GRVL Safety Area 85' x 85' Max heli overall length 43' Parking Pad 1, 2 & 3: 38' dia ASPH Parking Pad 4: 40' dia ASPH Parking Pad P: 20' x 20' ASPH
RCR	Opr
LIGHTING	RF(FH)
COMM	
MF	tfc 122.35 (without ground station) 3NM excluding the portion S of the N shore of Rivière des Mille-Îles & 2NM around Lac Agile (Mascouche) A/D 2000 ASL (CAR 602.98)
PRO	Arr/dep 095° fr heli, day use only. Arr/dep curved 345° to 040° fr heli, day use only.
CAUTION	Parking positions dimensions are less than the overall length of most types of heli.

CANADA WATER AERODROME SUPPLEMENT

Effective 0901Z 19 March 2026 to 0901Z 18 February 2027

B138 AERODROME/FACILITY DIRECTORY

MONTRÉAL / BOISVERT & FILS QC

CSA4

REF	N45 38 44 W73 35 49 Adj 15°W (2014) UTC-5(4) Elev 40' aprx VTA A5002	
OPR	Boisvert & Fils Avn 514-648-1856 Cert PPR	
PF	B-1 C-2,3,4,5,6	
FLT PLN	(bil) Québec 866-GOMÉTÉO or 866-WXBRIEF (Toll free within Canada) or 866-541-4105 (Toll free within Canada & USA)	
SERVICES	Ctc opr prior to arr for ops hrs May-mid Nov	
FUEL	100LL	
OIL	All	
S	1,2,3,4,5	
A/D DATA	Open water May-mid Nov.	
COMM	(bil) Québec 123.55 (FISE) 126.7 (bcst) Montréal 119.9 267.1 (E) tfc 123.2 5NM outside Montreal CZ, and Montreal TCA. Montreal 134.15 - see VTPC or VTA	
PRO	Arr/dep acft to maintain a min of 1000' over shore. Touch & go not authorized. Tkof after 0800 hr lcl.	
CAUTION	Bridge for Hwy 25 and parallel P-line 1NM SW of base, running across the river, max 230 ASL, see sketch.	

MONT-TREMBLANT (LAC MASKINONGÉ) QC

CMT2

REF	N46 05 14 W74 36 30 2SSW St-Jovite 14°W (2014) UTC-5(4) Elev 790' VTA A5002	
OPR	Association Aviateurs Région Mont-Tremblant 819-429-1295 Reg PPR	
PF	C-2,3,4,5,6	
FLT PLN	(bil) Québec 866-GOMÉTÉO or 866-WXBRIEF (Toll free within Canada) or 866-541-4105 (Toll free within Canada & USA)	
SERVICES		
S	1,5,7	
A/D DATA	Open water mid May-mid Oct. Dock space limited.	
COMM	tfc 123.2 5NM 3700 ASL	
PRO	Tkof after 0800 hr lcl.	
CAUTION	Several heliports/aerodromes within 5NM of Mont-Tremblant/St-Jovite A/D. Common freq. See Mont-Tremblant VTPC.	