

---

# FLIGHT PLAN & SITE SURVEY

---

N 113-5692 MONTREAL R/C CLUB- MRCC Clermont

May 22, 2026



**IMPORTANT NOTICE**

Please ensure you have received all required authorizations prior to flight. This Site Survey was created using RPAS Wilco. The user accepts all responsibility for the accuracy of the information.

Terms & Conditions: [rpaswilco.com/#tnc](https://rpaswilco.com/#tnc)

# Mission Information

N 113-5692 MONTREAL R/C CLUB- MRCC CLERMONT

## FLIGHT DETAILS

Reference No:	<b>MAAC-113-5692</b>
Project Name:	<b>MONTREAL R/C CLUB</b>
Pilot Name:	<b>MAAC</b>
Pilot Certificate:	
Mission Type:	<b>VLOS</b>
Flight Start:	<b>May 22, 2026 11:02 PM</b>
Flight End:	<b>May 23, 2026 12:02 AM</b>

## LOCATION DETAILS

Flight Address:	<b>MRCC Clermont</b>
Latitude:	<b>45° 26' 44.92" N ( 45.446 )</b>
Longitude:	<b>74° 25' 44.05" W ( -74.429 )</b>
Field Elevation:	<b>190 ft MSL</b>
Altitude / Radius:	<b>400 ft / 926 m ( 0.5 nm )</b>
Classification:	<b>UNCONTROLLED</b>
FIR / Contact:	<b>CZUL / 514-633-3365</b>

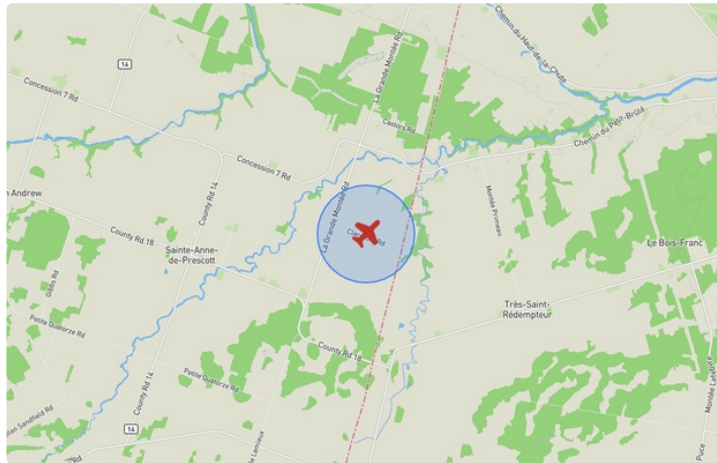
## REPORT CONTENTS

Site Survey • Obstacles (if available) • Nearby Aerodromes • Canadian Aviation Regulations • GFA • Aerodrome Supplements • METAR & TAF • NOTAMs • CFS





# Flight Map & MODEL Details

MISSION LOCATION SURVEY

## FLIGHT AREA MAP



## MISSION LOCATION DETAILS

ROLE	LATITUDE	LONGITUDE
 MODEL	45° 26' 44.92" N 45.446	74° 25' 44.05" W -74.429
 Pilot		
 Payload Op.		
 Observer		

# Airspace Classification

MISSION LOCATION SURVEY

## AIRSPACE MAP



## OVERLYING AIRSPACES

Class	Name	Floor	Ceiling
E	3.5.2-5 [CAE]	6000AGL	18000MSL
E	T614 Fixed RNAV Route	2200AGL	18000MSL
E	T616 Fixed RNAV Route	2200AGL	18000MSL
E	T781 Fixed RNAV Route	2200AGL	18000MSL
E	T725 Fixed RNAV Route	2200AGL	18000MSL
E	3.5.2-4 [CAE]	2000AGL	18000MSL
C	Montréal, QC d) [TCA]	2000MSL	3000MSL
C	Montréal, QC e) [TCA]	3000AGL	5000MSL
C	Montréal, QC f) [TCA]	5000MSL	12500MSL
E	T737 Fixed RNAV Route	2200AGL	18000MSL
E	Ottawa, ON e) [TSP]	6500MSL	12500MSL
F	CYA524 (S) HAWKESBURY, ON	SFC	7000MSL
E	Montréal (Mirabel), QC a) [TA]	1300MSL	1500MSL
C	Montréal, QC b) [TCA]	1500MSL	2000MSL

## NEAREST AERODROMES & DISTANCE FROM OPERATION

HAWKESBURY (EAST) (CPG5 - AERODROME - Reg)	Lat: 45.583	Long: -74.549	17.87KM	9.649NM	NW
ALEXANDRIA (CNS4 - AERODROME - Reg)	Lat: 45.333	Long: -74.617	19.272KM	10.406NM	SW
LACHUTE (CSE4 - AERODROME - Reg)	Lat: 45.639	Long: -74.37	22.01KM	11.884NM	N

## ONTARIO

## AERODROME / FACILITY DIRECTORY

## HAWKESBURY (EAST) ON

CPG5

<b>REF</b>	N45 34 58 W74 32 56 2E 15°W UTC-5(4) Elev 200' VTA A5002	
<b>OPR</b>	East Hawkesbury Airport 514-891-1856 Reg	
<b>PF</b>	C-1,2,3,4,5,6	
<b>FLT PLN</b>	(bil) <b>FIC</b> Québec 866-GOMÉTÉO or 866-WXBRIEF (Toll free within Canada) or 866-541-4105 (Toll free within Canada & USA)	
<b>SERVICES</b>	<b>S</b> 1,4,5	
<b>RWY DATA</b>	Rwy 10/28 2000x60 GRASS Thld 28 displ 200'. Max acft gr wt 2500 lbs. <b>RCR</b> Opr Ltd win maint. Rwy soft in spring. Ski ops.	
<b>COMM</b>	<b>ATF</b> tfc 123.2 5NM 3200 ASL	
<b>PRO</b>	Avoid flt over adj golf course aprx 1.5NM E Thld 28. Touch and go not permitted.	
<b>CAUTION</b>	600 ASL (300 AGL) lgtd twr aprx 4.5NM WSW A/D. 548 ASL (295 AGL) lgtd twr aprx 2NM SE of A/D. Ultra-light acft activity. Tall trees on apch to Rwy 28. Possible wind turbulence on apch Rwy 28.	

## ONTARIO

## AERODROME / FACILITY DIRECTORY

## ALEXANDRIA ON

CNS4

<b>REF</b>	N45 20 W74 37 Adj NE 15°W UTC-5(4) Elev 260' VTA A5000 A5002	
<b>OPR</b>	Alexandria Aviation Ltd 613-525-0877 Reg Opr ltd hrs	
<b>PF</b>	B-1 C-2,3,4,5,6	
<b>FLT PLN</b>	(bil)	
<b>FIC</b>	Québec 866-GOMÉTÉO or 866-WXBRIEF (Toll free within Canada) or 866-541-4105 (Toll free within Canada & USA)	
<b>SERVICES</b>		
<b>S</b>	1,2,3,4,5 maint 613-874-1156	
<b>RWY DATA</b>	Rwy 07/25 2020x100 GRASS	
<b>RCR</b>	Opr 613-525-0877 Rwy soft dur spring thaw. No win maint.	
<b>COMM</b>		
<b>ATF</b>	tfc 123.2 5NM 3300 ASL	
<b>CAUTION</b>	Creek aprx 10' wide and 6' deep aprx 120' fr Thld 07. Parachute descent to 12,000 ASL fr Apr to Oct.	

## QUEBEC

## AERODROME / FACILITY DIRECTORY

## LACHUTE QC

CSE4

<b>REF</b>	N45 38 22 W74 22 14 1SW 15°W UTC-5(4) Elev 221' VTA A5002 LO6 LO7 LO8 T2 CAP	
<b>OPR</b>	Lachute Aviation 450-562-1330 Reg	
<b>PF</b>	B-1,2 C-3,4,5,6	
<b>CUST</b>	AOE/CAN 888-226-7277	
<b>FLT PLN</b>	(bil)	
<b>FIC</b>	Québec 866-GOMÉTÉO or 866-WXBRIEF (Toll free within Canada) or 866-541-4105 (Toll free within Canada & USA)	
<b>ACC</b>	Montréal 514-633-3211 or 800-633-1353, all Flt Plns, IFR tng PPR. Flt Plns by Fax at 514-633-2877 & include phone numbers where pilot can be reached prior to dep. IFR clearance or activation 514-633-3211.	
<b>SERVICES</b>		
<b>FUEL</b>	100LL, JA-1	
<b>S</b>	1,2,3,4,5,6	
<b>RWY DATA</b>	Rwy 10(101°)/28(281°) 3989x100 ASPH Thld 10 displ 895'. Thld 28 displ 210'. AGN IIIA	
<b>RCR</b>	Opr	
<b>LIGHTING</b>	10-(TE ME), 28-(TE ME) ARCAL-123.0 type K	
<b>COMM</b>	(bil)	
<b>ATF</b>	UNICOM ltd hrs O/T tfc 123.0 5NM 2500 ASL Outside class "C" airspace	
<b>TML</b>	Montréal 124.65 268.3	
<b>PRO</b>	VFR Tng Flt not auth 03-12Z†.	
<b>CAUTION</b>	Due to surrounding terrain, sfc winds may cause windsocks on aprt to show different wind directions. Possibility of deer on rwy.	