

---

# FLIGHT PLAN & SITE SURVEY

---

B 416-5864 WINGS OF WELLINGTON- Upper Rec Centre

May 23, 2026



**IMPORTANT NOTICE**

Please ensure you have received all required authorizations prior to flight. This Site Survey was created using RPAS Wilco. The user accepts all responsibility for the accuracy of the information.

Terms & Conditions: [rpaswilco.com/#tnc](https://rpaswilco.com/#tnc)

# Mission Information

B 416-5864 WINGS OF WELLINGTON- UPPER REC CENTRE

## FLIGHT DETAILS

Reference No:	<b>MAAC-416-5864</b>
Project Name:	<b>WINGS OF WELLINGTON</b>
Pilot Name:	<b>MAAC</b>
Pilot Certificate:	
Mission Type:	<b>VLOS</b>
Flight Start:	<b>May 23, 2026 12:04 AM</b>
Flight End:	<b>May 23, 2026 01:04 AM</b>

## LOCATION DETAILS

Flight Address:	<b>Upper Rec Centre</b>
Latitude:	<b>45° 4' 36.54" N ( 45.077 )</b>
Longitude:	<b>64° 29' 41.26" W ( -64.495 )</b>
Field Elevation:	<b>46 ft MSL</b>
Altitude / Radius:	<b>400 ft / 926 m ( 0.5 nm )</b>
Classification:	<b>UNCONTROLLED</b>
FIR / Contact:	<b>CZQM / 506-867-7173</b>

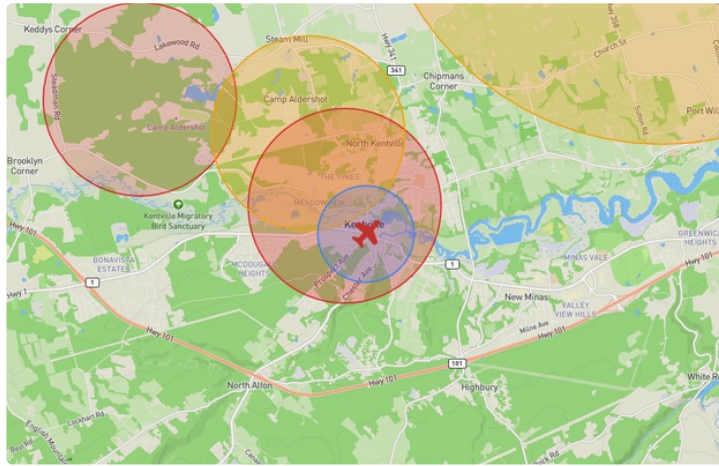
## REPORT CONTENTS

Site Survey • Obstacles (if available) • Nearby Aerodromes • Canadian Aviation Regulations • GFA • Aerodrome Supplements • METAR & TAF • NOTAMs • CFS





# Flight Map & MODEL Details

MISSION LOCATION SURVEY

## FLIGHT AREA MAP



## MISSION LOCATION DETAILS

ROLE	LATITUDE	LONGITUDE
 MODEL	45° 4' 36.54" N 45.077	64° 29' 41.26" W -64.495
 Pilot		
 Payload Op.		
 Observer		

# Airspace Classification

MISSION LOCATION SURVEY

## AIRSPACE MAP



## OVERLYING AIRSPACES

Class	Name	Floor	Ceiling
E	3.6.3-2 [TCA]	700AGL	9000MSL
F	CYR706 CAMP ALDERSHOT, NS	SFC	1000MSL
F	CYR 6.4.0-12 NOVA SCOTIA YOUTH CENTRE, NS	SFC	1200MSL
F	CYA702 (P) GREENWOOD, NS	SFC	500MSL
B	Halifax, NS a) [TCA]	12500MSL	18000MSL
D	Halifax, NS c) [TCA]	2900MSL	12500MSL

## NEAREST AERODROMES & DISTANCE FROM OPERATION

KENTVILLE (VALLEY REGIONAL HOSPITAL) (CKV8 - HELIPORT - Cert)	Lat: 45.082	Long: -64.5	0.677KM	0.366NM	NW
KENTVILLE (CAMP ALDERSHOT) (CKM9 - HELIPORT - DND)	Lat: 45.094	Long: -64.509	2.224KM	1.201NM	NW
KINGS AERODROME (CHL2 - AERODROME - Reg)	Lat: 45.142	Long: -64.422	9.248KM	4.994NM	NE

**KENTVILLE (VALLEY REGIONAL HOSP) NS (Heli)****CKV8**

<b>REF</b>	N45 04 54 W64 30 00 Adj 18°W (2014) UTC-4(3) Elev 80' A5003
<b>OPR</b>	Valley Regional Hosp 902-678-7381 Cert PPR
<b>FLT PLN</b>	<p><b>FIC</b> London 866-WXBRIEF (Toll free within Canada) or 866-541-4104 (Toll free within Canada &amp; USA)</p> <p><b>ACC</b> (IFR only) Moncton 506-867-7177 or 866-480-8200.</p>
<b>HELI DATA</b>	82' dia ASPH (rstd to heli with max overall length of 52.5')
<b>LIGHTING</b>	RY(LO) ARCAL-123.0 type J
<b>COMM</b>	<b>ATF</b> tfc 123.2 5NM 3100 ASL
<b>PRO</b>	Arr/dep 198° fr heli, slope 12% (H2), day/night use.
<b>CAUTION</b>	CYR 706 (Aldershot) SFC-1000 1.4NM NW. Obstruction 556 ASL under arr/dep track - see sketch.

## NOVA SCOTIA

## AERODROME / FACILITY DIRECTORY

**KENTVILLE (CAMP ALDERSHOT) NS (Heli)****CKM9**

<b>REF</b>	N45 05 39 W64 30 32 0.5NW 18°W (2013) UTC-4(3) Elev 100' A5003	
<b>OPR</b>	DND 902-678-7930 Ext 2224 CSN 319-568-2224 Mil PPR	
<b>FLT PLN</b>	PPR 24 hrs ntc. Ctc 902-678-7930 Ext 2224 or CSN 319-568-2224 12-20Z† Mon-Fri exc stat hols O/T ctc main gate Ext 2139	
<b>FIC</b>	London 866-WXBRIEF (Toll free within Canada) or 866-541-4104 (Toll free within Canada & USA)	
<b>ACC</b>	(IFR only) Moncton 506-867-7177 or 866-480-8200.	
<b>HELI DATA</b>	500' x 500' GRASS/GRVL. No win maint.	
<b>COMM</b>		
<b>ATF</b>	tfc 123.2 5NM 3100 ASL	
<b>PRO</b>	Arr/dep 075° fr heli	
<b>CAUTION</b>	CYR 706 (Aldershot) SFC-1000 0.8NM WNW. Valley Regional Hosp Heli (CKV8) 0.8NM SSE.	

## NOVA SCOTIA

## AERODROME / FACILITY DIRECTORY

## HILLATON / KINGS AERODROME NS

CHL2

<b>REF</b>	N45 08 34 W64 25 22 Adj SE 18°W (2015) UTC-4(3) Elev 98' A5003 LO8	
<b>OPR</b>	CHL2 Aviation Inc 902-365-7000 ext 390 www.KingsAero.com Reg PPR	
<b>FLT PLN</b>	<b>FIC</b> London 866-WXBRIEF (Toll free within Canada) or 866-541-4104 (Toll free within Canada & USA)	
<b>RWY DATA</b>	Rwy 11(106°)/29(286°) 3070x75 ASPH centre 1670x45, edges uneven ASPH/GRASS Thld 11 displ 900' night only Thld 29 displ 500' night only Rwy 18(178°)/36(358°) 2100x75 GRASS	
<b>RCR</b>	Opr Ltd win maint. Rwy 18/36 sfc ruf.	
<b>LIGHTING</b>	11-(TE LO), 29-(TE LO) ARCAL-123.2 type J Lgtd windsock avbl O/R.	
<b>COMM</b>	<b>ATF</b> tfc 123.2 5NM 3100 ASL	
<b>CAUTION</b>	Marked p-lines on apch to Rwy 29. Lgtd tower 272 ASL aprx 0.5NM NE of A/D. Migratory bird activity dur spring and fall.	