

---

# FLIGHT PLAN & SITE SURVEY

---

C 630-5866 PRINCETON R/C JET FLIERS- Cache Creek  
Aerodrome

May 22, 2026



## IMPORTANT NOTICE

Please ensure you have received all required authorizations prior to flight. This Site Survey was created using RPAS Wilco. The user accepts all responsibility for the accuracy of the information.

Terms & Conditions: [rpswilco.com/#tnc](https://rpswilco.com/#tnc)

# Mission Information

C 630-5866 PRINCETON R/C JET FLIERS- CACHE CREEK AERODROME

## FLIGHT DETAILS

|                    |                                 |
|--------------------|---------------------------------|
| Reference No:      | <b>MAAC-630-5866</b>            |
| Project Name:      | <b>PRINCETON R/C JET FLIERS</b> |
| Pilot Name:        | <b>MAAC</b>                     |
| Pilot Certificate: |                                 |
| Mission Type:      | <b>VLOS</b>                     |
| Flight Start:      | <b>May 22, 2026 08:04 PM</b>    |
| Flight End:        | <b>May 22, 2026 09:04 PM</b>    |

## LOCATION DETAILS

|                    |                                       |
|--------------------|---------------------------------------|
| Flight Address:    | <b>Cache Creek Aerodrome</b>          |
| Latitude:          | <b>50° 46' 41.78" N ( 50.778 )</b>    |
| Longitude:         | <b>121° 19' 20.71" W ( -121.322 )</b> |
| Field Elevation:   | <b>2028 ft MSL</b>                    |
| Altitude / Radius: | <b>400 ft / 926 m ( 0.5 nm )</b>      |
| Classification:    | <b>UNCONTROLLED</b>                   |
| FIR / Contact:     | <b>CZVR / 604-586-4500</b>            |

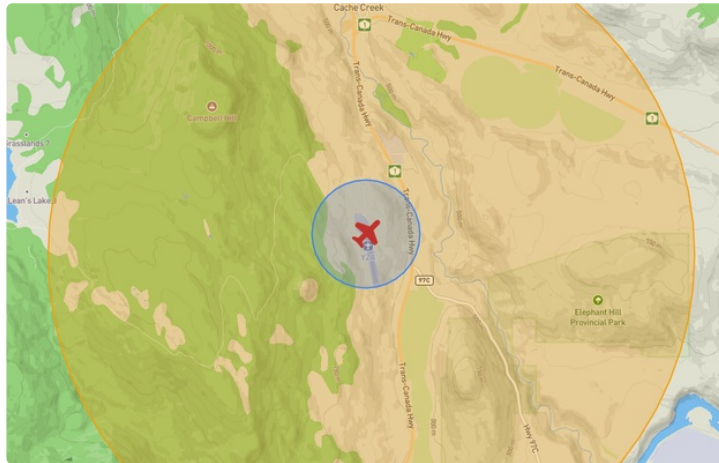
## REPORT CONTENTS

Site Survey • Obstacles (if available) • Nearby Aerodromes • Canadian Aviation Regulations • GFA • Aerodrome Supplements • METAR & TAF • NOTAMs • CFS





# Flight Map & MODEL Details

MISSION LOCATION SURVEY

## FLIGHT AREA MAP



## MISSION LOCATION DETAILS

| ROLE  | LATITUDE                   | LONGITUDE                     |
|---|----------------------------|-------------------------------|
|  MODEL        | 50° 46' 41.78" N<br>50.778 | 121° 19' 20.71" W<br>-121.322 |
|  Pilot        |                            |                               |
|  Payload Op. |                            |                               |
|  Observer   |                            |                               |

# Airspace Classification

MISSION LOCATION SURVEY

## AIRSPACE MAP



## OVERLYING AIRSPACES

| Class | Name                  | Floor   | Ceiling  |
|-------|-----------------------|---------|----------|
| E     | 3.1.2-47 [CAE]        | 8000AGL | 18000MSL |
| E     | T774 Fixed RNAV Route | 2200AGL | 18000MSL |
| E     | 3.1.1-18 [TA]         | 1600AGL | 18000MSL |

## NEAREST AERODROMES & DISTANCE FROM OPERATION

|  |             |                |          |          |   |
|--|-------------|----------------|----------|----------|---|
| CACHE CREEK (CAZ5 - AERODROME - Reg)         | Lat: 50.775 | Long: -121.321 | 0.375KM  | 0.202NM  | S |
| LILLOOET (CYLI - AERODROME - Reg)            | Lat: 50.675 | Long: -121.894 | 41.822KM | 22.582NM | W |
| LILLOOET (BLACKCOMB) (CBP5 - HELIPORT - Reg) | Lat: 50.685 | Long: -121.927 | 43.812KM | 23.657NM | W |

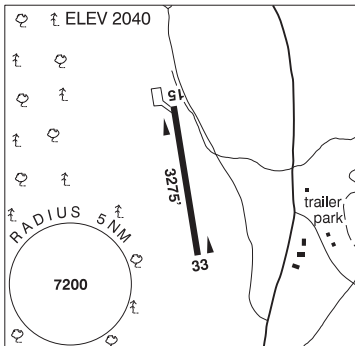
**BRITISH COLUMBIA**

**AERODROME / FACILITY DIRECTORY**

**CACHE CREEK BC**

**CAZ5**

|                 |  |
|-----------------|--|
| <b>REF</b>      | N50 46 30 W121 19 16 17°E (2013)<br>UTC-8(7) Elev 2040' A5004 LO2  |
| <b>OPR</b>      | Village 250-457-6237 Reg   |
| <b>PF</b>       | B-1 C-2,3,4,5,6  |
| <b>FLT PLN</b>  | <b>FIC</b> Kamloops 866-WXBRIEF (Toll free within Canada) or 866-541-4101 (Toll free within Canada & USA)  |
| <b>RWY DATA</b> | Rwy 15(152°)/33(332°) 3275x75 asphalt Rwy 33 up 1.25%<br><b>RCR</b> Sharp fall-off thld Rwy 15 & 33. Caretaker 250-457-1214/9347 Ltd win maint Rwy ruf |
| <b>COMM</b>     | <b>ATF</b> ffc 123.2 2NM 3600 ASL  |
| <b>PRO</b>      | Rgt hand circuit Rwy 33 (CAR 602.96)   |
| <b>CAUTION</b>  | Cattle on rwy.   |



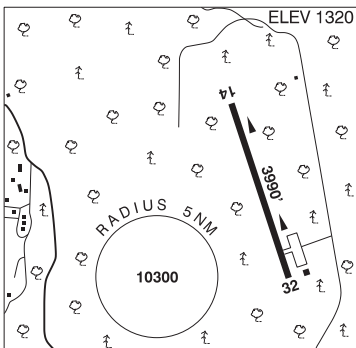
**BRITISH COLUMBIA**

**AERODROME / FACILITY DIRECTORY**

**LILLOOET BC**

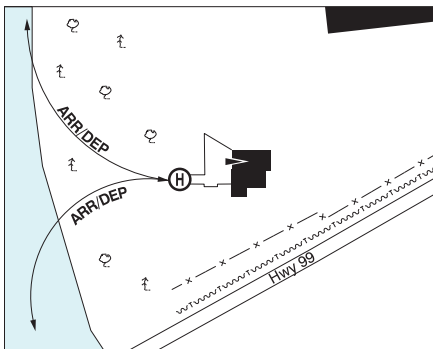
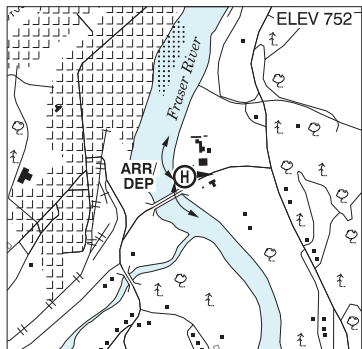
**CYLI**

|                 |  |
|-----------------|--|
| <b>REF</b>      | N50 40 29 W121 53 37 1.5ESE<br>17°E (2015) UTC-8(7) Elev 1320'<br>A5004                              |
| <b>OPR</b>      | District 250-256-4289 Reg  |
| <b>PF</b>       | A-1 C-2,3,4,5  |
| <b>FLT PLN</b>  |  |
| <b>FIC</b>      | Kamloops 866-WXBRIEF (Toll free<br>within Canada) or 866-541-4101 (Toll<br>free within Canada & USA) |
| <b>WX</b>       | WxCam  |
| <b>SERVICES</b> |  |
| <b>FUEL</b>     | 100LL, JA  |
| <b>S</b>        | 4,5  |
| <b>RWY DATA</b> | Rwy 14/32 3990x75 ASPH   |
| <b>RCR</b>      | Opr  |
| <b>COMM</b>     |  |
| <b>ATF</b>      | tfc 123.2 5NM 4300 ASL   |
| <b>PRO</b>      | Rgt hand circuits Rwy 14 (CAR 602.96). PPR fr APM for ultralight ops.                                |
| <b>CAUTION</b>  | Medium to strong winds cause turbulence over rwy.  |



LILLOOET (BLACKCOMB) BC

CBP5



|                  |  |
|------------------|--|
| <b>REF</b>       | N50 41 06 W121 55 38 Adj ESE 16°E (2022) UTC-8(7) Elev 752' A5004                              |
| <b>OPR</b>       | Blackcomb Helicopters 604-938-1700 Reg PPR   |
| <b>FLT PLN</b>   |  |
| <b>FIC</b>       | Kamloops 866-WXBRIEF (Toll free within Canada) or 866-541-4101 (Toll free within Canada & USA) |
| <b>HELI DATA</b> | FATO 86' x 86' CONC/GRVL<br>TLOF 30' x 30' CONC<br>Safety Area 115' x 115'                     |
| <b>RCR</b>       | Opr Day only   |
| <b>COMM</b>      |  |
| <b>ATF</b>       | tfc 123.2 5NM 3800 ASL   |
| <b>A/G</b>       | 129.625  |
| <b>PRO</b>       | Arr/dep over river.  |
| <b>CAUTION</b>   | Unmarked p-lines adj S.  |