

---

# FLIGHT PLAN & SITE SURVEY

---

B 165-5867 RIVERSIDE MODELLING ASSOCIATION- RMA  
Havelock Flying Field

May 23, 2026



**IMPORTANT NOTICE**

Please ensure you have received all required authorizations prior to flight. This Site Survey was created using RPAS Wilco. The user accepts all responsibility for the accuracy of the information.

Terms & Conditions: [rpswilco.com/#tnc](https://rpswilco.com/#tnc)

# Mission Information

B 165-5867 RIVERSIDE MODELLING ASSOCIATION- RMA HAVELOCK FLYING FIELD

## FLIGHT DETAILS

Reference No:	<b>MAAC-165-5867</b>
Project Name:	<b>RIVERSIDE MODELLING ASSOCIATION</b>
Pilot Name:	<b>MAAC</b>
Pilot Certificate:	
Mission Type:	<b>VLOS</b>
Flight Start:	<b>May 23, 2026 12:04 AM</b>
Flight End:	<b>May 23, 2026 01:04 AM</b>

## LOCATION DETAILS

Flight Address:	<b>RMA Havelock Flying Field</b>
Latitude:	<b>46° 1' 26.04" N ( 46.024 )</b>
Longitude:	<b>65° 15' 50.41" W ( -65.264 )</b>
Field Elevation:	<b>367 ft MSL</b>
Altitude / Radius:	<b>400 ft / 926 m ( 0.5 nm )</b>
Classification:	<b>UNCONTROLLED</b>
FIR / Contact:	<b>CZQM / 506-867-7173</b>

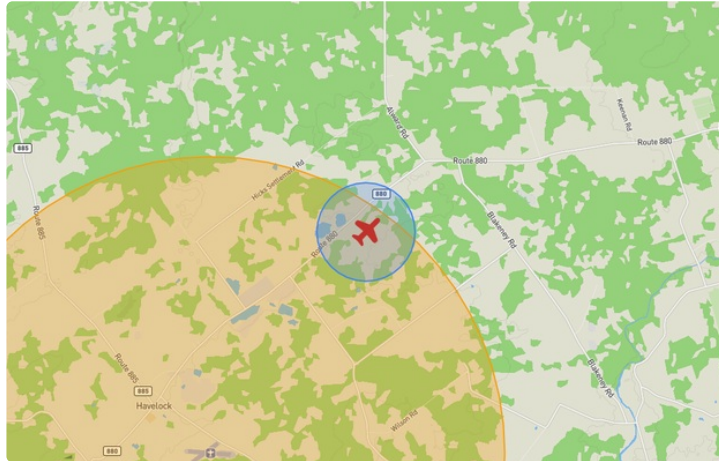
## REPORT CONTENTS

Site Survey • Obstacles (if available) • Nearby Aerodromes • Canadian Aviation Regulations • GFA • Aerodrome Supplements • METAR & TAF • NOTAMs • CFS





# Flight Map & MODEL Details

MISSION LOCATION SURVEY

## FLIGHT AREA MAP



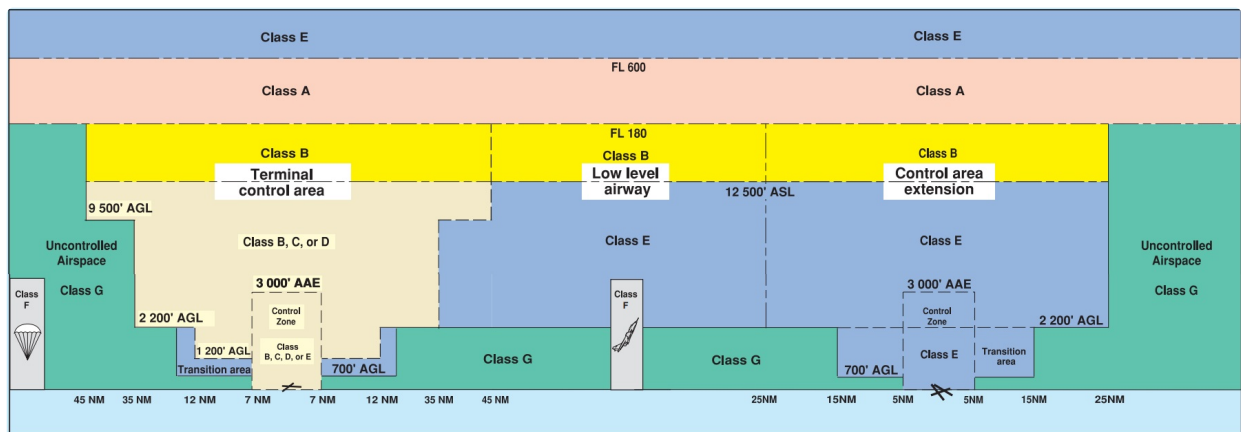
## MISSION LOCATION DETAILS

ROLE	LATITUDE	LONGITUDE
 MODEL	46° 1' 26.04" N 46.024	65° 15' 50.41" W -65.264
 Pilot		
 Payload Op.		
 Observer		

# Airspace Classification

MISSION LOCATION SURVEY

## AIRSPACE MAP



## OVERLYING AIRSPACES

Class	Name	Floor	Ceiling
E	Moncton, NB b) [TSP]	3000MSL	12500MSL
E	Moncton/Greater Moncton Intl, NB [TA]	700AGL	18000MSL
E	Moncton, NB a) [TSP]	1800MSL	3000MSL
E	T698-2 Fixed RNAV Route	2200AGL	18000MSL
E	T735 Fixed RNAV Route	2200AGL	18000MSL
E	T739-3 Fixed RNAV Route	2200AGL	18000MSL

## NEAREST AERODROMES & DISTANCE FROM OPERATION

HAVELOCK (CCS5 - AERODROME - Reg)	Lat: 45.986	Long: -65.302	5.097KM	2.752NM	SW
SALISBURY (CDB5 - HELIPORT - Reg)	Lat: 46.049	Long: -65.062	15.812KM	8.538NM	E
MCEWEN (CCG4 - AERODROME - Reg)	Lat: 46.154	Long: -64.769	40.847KM	22.056NM	E

## NEW BRUNSWICK

## AERODROME / FACILITY DIRECTORY

## HAVELOCK NB

CCS5

<b>REF</b>	N45 59 11 W65 18 07 Adj SE 18°W (2014) UTC-4(3) Elev 425' A5003	
<b>OPR</b>	Havelock Flying Club 506-866-1203, 506-383-0549 Reg	
<b>PF</b>	A-1 C-1 D-3,4,5,6	
<b>FLT PLN</b>		
<b>FIC</b>	London 866-WXBRIEF (Toll free within Canada) or 866-541-4104 (Toll free within Canada & USA)	
<b>ACC</b>	(IFR only) Moncton 506-867-7177 or 866-480-8200.	
<b>RWY DATA</b>	Rwy 11/29 2860x235 GRASS Rwy 07/25 2090x260 GRASS	
<b>RCR</b>	Opr Ltd win maint	
<b>COMM</b>		
<b>ATF</b>	tfc 123.2 5NM 3400 ASL	
<b>CAUTION</b>	High trees along both sides of rwys & at Thld 07 & 29. Marked P-line at Thld 25. Training areas around A/D, see Moncton VTPC - Training areas.	

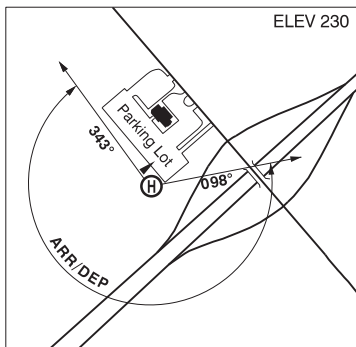
## NEW BRUNSWICK

## AERODROME / FACILITY DIRECTORY

## MONCTON / SALISBURY NB (Heli)

CDB5

<b>REF</b>	N46 02 58 W65 03 45 1.5NW 18°W (2015) UTC-4(3) Elev 230' A5003
<b>OPR</b>	Irving Oil Ltd 506-202-1121 Reg
<b>PF</b>	B-1,2 D-3,4,5,6
<b>FLT PLN</b>	
<b>FIC</b>	London 866-WXBRIEF (Toll free within Canada) or 866-541-4104 (Toll free within Canada & USA)
<b>ACC</b>	(IFR only) Moncton 506-867-7177 or 866-480-8200.
<b>HELI DATA</b>	80' x 80' GRVL
<b>RCR</b>	Opr No win maint
<b>COMM</b>	
<b>ATF</b>	tfc 123.2 5NM 3200 ASL
<b>PRO</b>	Arr/dep btwn 098° & 343° fr heli.
<b>CAUTION</b>	Training areas around heliport, see Moncton VTPC - Training areas. Unmarked fur farm 2NM S of helipad, within the published arr/dep path.



## NEW BRUNSWICK

## AERODROME / FACILITY DIRECTORY

## MONCTON / McEWEN NB

CCG4

<b>REF</b>	N46 09 14 W64 46 07 Adj 3N 18°W (2015) UTC-4(3) Elev 214' A5003	
<b>OPR</b>	Heritage Management 506-853-1918 Reg PPR	
<b>PF</b>	A-1 C-2,3,4,5,6	
<b>FLT PLN</b>		
<b>FIC</b>	London 866-WXBRIEF (Toll free within Canada) or 866-541-4104 (Toll free within Canada & USA)	
<b>ACC</b>	(IFR only) Moncton 506-867-7177 or 866-480-8200.	
<b>RWY DATA</b>	Rwy 08/26 3000x80 ASPH/GRASS, centre 35' ASPH Thld 08 displ 395'.	
<b>RCR</b>	Opr Ltd win maint	
<b>LIGHTING</b>	08-(TE LO), 26-(TE LO)	
<b>COMM</b>		
<b>TWR</b>	Moncton 120.8 236.6 (E) at Moncton A/D 4.4NM SE	
<b>PRO</b>	Rgt hand circuit Rwy 26 (CAR 602.96). IFR dep clnc ctc Moncton gnd 121.8. Ctc Moncton twr prior to dep.	
<b>CAUTION</b>	Grass area of rwy soft when wet. Training areas around A/D, see Moncton VTPC - Training areas. Blasting ops aprx 4NM WNW of A/D Mon-Fri (N46 09 42 W64 52 38 to N46 10 00 W64 51 14 to N46 10 08 W64 51 18 to N46 10 20 W64 51 49 to N46 09 53 W64 52 42 to N46 09 42 W64 52 38) sfc up to 820 ASL.	