
FLIGHT PLAN & SITE SURVEY

E 718-5872 GOLDEN HORSESHOE JET CLUB- Niagara
central dorothy rungeling airport

May 22, 2026



IMPORTANT NOTICE

Please ensure you have received all required authorizations prior to flight. This Site Survey was created using RPAS Wilco. The user accepts all responsibility for the accuracy of the information.

Terms & Conditions: rpaswilco.com/#tnc

Mission Information

E 718-5872 GOLDEN HORSESHOE JET CLUB- NIAGARA CENTRAL DOROTHY RUNGELING AIRPORT

FLIGHT DETAILS

| | |
|--------------------|----------------------------------|
| Reference No: | MAAC-718-5872 |
| Project Name: | GOLDEN HORSESHOE JET CLUB |
| Pilot Name: | MAAC |
| Pilot Certificate: | |
| Mission Type: | VLOS |
| Flight Start: | May 22, 2026 11:04 PM |
| Flight End: | May 23, 2026 12:04 AM |

LOCATION DETAILS

| | |
|--------------------|--|
| Flight Address: | Niagara central dorothy rungeling airport |
| Latitude: | 42° 58' 35.95" N (42.977) |
| Longitude: | 79° 19' 10.10" W (-79.319) |
| Field Elevation: | 577 ft MSL |
| Altitude / Radius: | 400 ft / 926 m (0.5 nm) |
| Classification: | UNCONTROLLED |
| FIR / Contact: | CZYZ / 905-676-4509 |

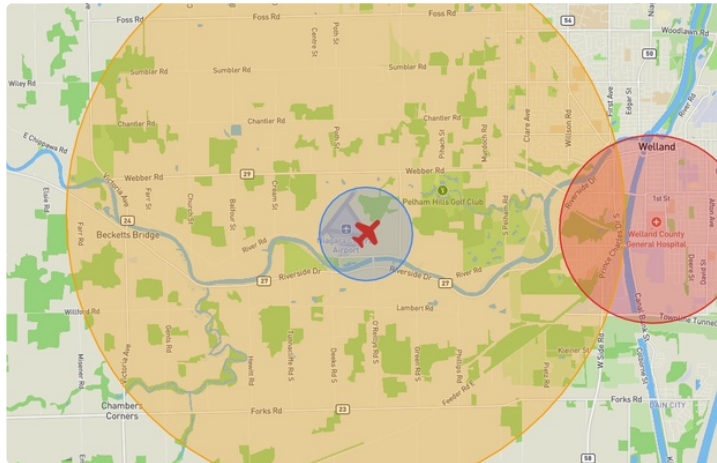
REPORT CONTENTS

Site Survey • Obstacles (if available) • Nearby Aerodromes • Canadian Aviation Regulations • GFA • Aerodrome Supplements • METAR & TAF • NOTAMs • CFS





Flight Map & MODEL Details

MISSION LOCATION SURVEY

FLIGHT AREA MAP



MISSION LOCATION DETAILS

| ROLE | LATITUDE | LONGITUDE |
|---|----------------------------|-----------------------------|
|  MODEL | 42° 58' 35.95" N 42.977 | 79° 19' 10.10" W -79.319 |
|  Pilot | | |
|  Payload Op. | | |
|  Observer | | |

Airspace Classification

MISSION LOCATION SURVEY

AIRSPACE MAP



OVERLYING AIRSPACES

| Class | Name | Floor | Ceiling |
|-------|--|---------|----------|
| E | 3.4.1-43 [TA] | 700AGL | 18000MSL |
| E | Southern Ontario Low Level Control Area c) [CAE] | 6500MSL | 18000MSL |
| E | Toronto, ON [TSP] | 6500MSL | 12500MSL |
| E | T608 Fixed RNAV Route | 2200AGL | 18000MSL |
| F | CYA513 (P) PORT COLBORNE, ON | SFC | 11500MSL |
| E | Port Colborne, ON [TA] | 700AGL | 18000MSL |
| E | Niagara, ON [TA] | 700AGL | 18000MSL |
| F | CYR518 NIAGARA FALLS, ON | SFC | 3500MSL |
| E | Niagara District, ON [CZ] | SFC | 3000GND |

NEAREST AERODROMES & DISTANCE FROM OPERATION

| | | | | | |
|--|-------------|---------------|----------|---------|----|
| NIAGARA CENTRAL DOROTHY RUNGELING (CNQ3 - AERODROME - Reg) | Lat: 42.98 | Long: -79.324 | 0.55KM | 0.297NM | NW |
| WELLAND (NIAGARA HEALTH SYSTEM) (CPB3 - HELIPORT - Cert) | Lat: 42.977 | Long: -79.249 | 5.698KM | 3.077NM | E |
| PORT COLBORNE (CPE5 - AERODROME - Reg) | Lat: 42.877 | Long: -79.353 | 11.354KM | 6.131NM | S |

ONTARIO

AERODROME / FACILITY DIRECTORY

WELLAND / NIAGARA CENTRAL DOROTHY RUNGELING ON

CNQ3

| | | |
|-----------------|---|--|
| REF | N42 58 48 W79 19 29 3.5W 10°W (2014) UTC-5(4) Elev 585' A5000 LO6 CAP | |
| OPR | Niagara Central Airport Commission 905-714-1000 Reg | |
| PF | A-2,7,8 C-3,4,5,6 | |
| CUST | AOE/CAN | |
| FLT PLN | FIC London 866-WXBRIEF (Toll free within Canada) or 866-541-4104 (Toll free within Canada & USA) | |
| SERVICES | FUEL 100LL Self-serve H24 Visa, MasterCard & debit cards OIL 20W50 S 1,2,3: Tarczy Aircraft 289-213-1528 4,5 | |
| RWY DATA | Rwy 05(048°)/23(228°) 3493x100 ASPH AGN II Rwy 16(156°)/34(336°) 2663x50 ASPH Rwy 11(110°)/29(290°) 2341x60 GRASS RCR Opr Rwy 16/34 ltd win maint Rwy 11/29 no win maint. | |
| LIGHTING | 05-(TE ME) AP, 23-(TE ME) AP ARCAL-123.5 type K | |
| COMM | ATF UNICOM ltd hrs O/T tfc 123.5 5NM 3600 ASL | |
| PRO | For flt over Niagara falls, see NIAGARA FALLS VTPC | |
| CAUTION | Glider activity in vic of A/D Sat, Sun, hols Apr-Jun and Sep-Nov. Gliders may use non-std pattern. Bird act in vic of Welland River. Ocs! wildlife on rwy. | |

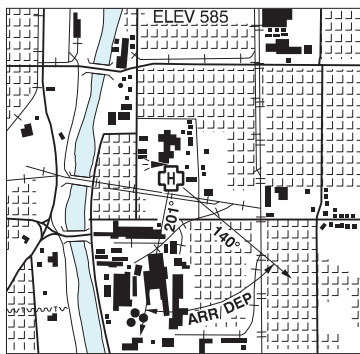
ONTARIO

AERODROME / FACILITY DIRECTORY

WELLAND (NIAGARA HEALTH SYSTEM) ON (Heli)

CPB3

| | |
|------------------|---|
| REF | N42 58 39 W79 14 59 Adj S 10°W UTC-5(4) Elev 585' A5000 |
| OPR | Niagara Health System 905-378-4647 ext 32284 Cert PPR |
| FLT PLN | FIC London 866-WXBRIEF (Toll free within Canada) or 866-541-4104 (Toll free within Canada & USA) |
| HELI DATA | RCR FATO 86' dia ASPH & GRASS TLOF 40' x 40' ASPH Safety Area 114' dia Max heli overall length 54.5' Opr |
| LIGHTING | RY(LO) RF(FH) |
| PRO | Arr/dep 140° to 201° fr heli, slope 8% (H3), day/night use. |



ONTARIO

AERODROME / FACILITY DIRECTORY

PORT COLBORNE ON

CPE5

| | | |
|-----------------|---|--|
| REF | N42 52 39 W79 21 10 4.8W 10°W UTC-5(4) Elev 600' A5000 | |
| OPR | Skydive Burnaby 905-899-1528 Reg PPR | |
| PF | B-1 C-2,3,4,5,6 | |
| FLT PLN | FIC London 866-WXBRIEF (Toll free within Canada) or 866-541-4104 (Toll free within Canada & USA) | |
| SERVICES | FUEL 100LL OIL All S 1,4,5 | |
| RWY DATA | Rwy 03/21 2200x75 GRASS Thld 03 displ 800'. | |
| | RCR Opr No win maint. Rwy soft when wet. | |
| COMM | ATF tfc 123.2 5NM 3600 ASL A/G 122.9 | |
| PRO | Rgt hand circuits Rwy 21 (CAR 602.96). Possible tfc conflict from A/D 2NM E. OcsI release of parachutes Mon-Fri fr 500' above water aprx 1NM S, announced on ATF. CYA513(P) activated by NOTAM when parachuting in progress btwn 2800-14,500 ASL. | |