

---

# FLIGHT PLAN & SITE SURVEY

---

F 19-5522 TEMISKAMING & REGION MINIATURE AIRCRAFT  
CLUB- DAVE MCINALL MEMORIAL FIELD - TARMAC

May 22, 2026



**IMPORTANT NOTICE**

Please ensure you have received all required authorizations prior to flight. This Site Survey was created using RPAS Wilco. The user accepts all responsibility for the accuracy of the information.

Terms & Conditions: [rpaswilco.com/#tnc](https://rpaswilco.com/#tnc)

# Mission Information

F 19-5522 TEMISKAMING & REGION MINIATURE AIRCRAFT CLUB- DAVE MCINALL MEMORIAL FIELD - TARMAC

## FLIGHT DETAILS

Reference No:	<b>MAAC-19-5522</b>
Project Name:	<b>TEMISKAMING &amp; REGION MINIATURE AIRCRAFT CLUB</b>
Pilot Name:	<b>MAAC</b>
Pilot Certificate:	
Mission Type:	<b>VLOS</b>
Flight Start:	<b>May 22, 2026 11:04 PM</b>
Flight End:	<b>May 23, 2026 12:04 AM</b>

## LOCATION DETAILS

Flight Address:	<b>DAVE MCINALL MEMORIAL FIELD - TARMAC</b>
Latitude:	<b>47° 48' 42.80" N ( 47.812 )</b>
Longitude:	<b>79° 42' 35.70" W ( -79.71 )</b>
Field Elevation:	<b>715 ft MSL</b>
Altitude / Radius:	<b>400 ft / 926 m ( 0.5 nm )</b>
Classification:	<b>UNCONTROLLED</b>
FIR / Contact:	<b>CZYZ / 905-676-4509</b>

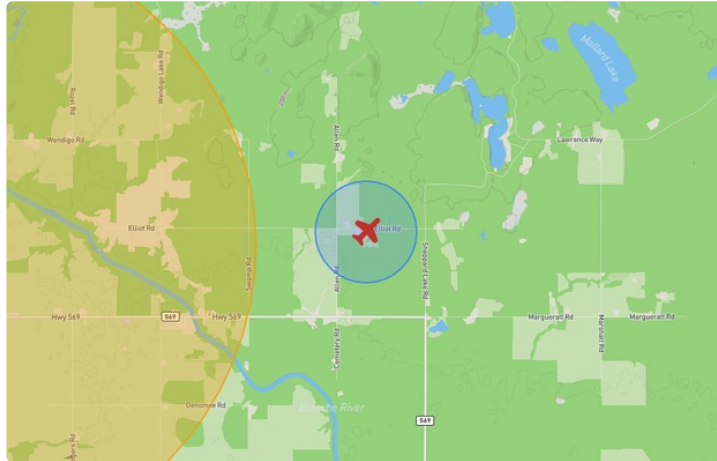
## REPORT CONTENTS

Site Survey • Obstacles (if available) • Nearby Aerodromes • Canadian Aviation Regulations • GFA • Aerodrome Supplements • METAR & TAF • NOTAMs • CFS





# Flight Map & MODEL Details

MISSION LOCATION SURVEY

## FLIGHT AREA MAP



## MISSION LOCATION DETAILS

ROLE	LATITUDE	LONGITUDE
 MODEL	47° 48' 42.80" N 47.812	79° 42' 35.70" W -79.71
 Pilot		
 Payload Op.		
 Observer		

# Airspace Classification

MISSION LOCATION SURVEY

## AIRSPACE MAP



## OVERLYING AIRSPACES

Class	Name	Floor	Ceiling
E	T654 Fixed RNAV Route	2200AGL	18000MSL
E	Earlton (Timiskaming Regional), ON [CZ]	SFC	3000GND
E	Earlton (Timiskaming Regional), ON [TA]	700AGL	18000MSL
E	T745 Fixed RNAV Route	2200AGL	18000MSL

## NEAREST AERODROMES & DISTANCE FROM OPERATION

ENLEHART (DAVES FIELD) (CDF3 - AERODROME - Reg)	Lat: 47.81	Long: -79.811	7.561KM	4.083NM	W
ENLEHART (DISTRICT HOSPITAL) (CNS3 - HELIPORT - Reg)	Lat: 47.823	Long: -79.88	12.757KM	6.888NM	W
EARLTON (TIMISKAMING REGIONAL) (CYXR - AERODROME - Reg)	Lat: 47.695	Long: -79.849	16.664KM	8.998NM	SW

## ONTARIO

## AERODROME / FACILITY DIRECTORY

## ENGLEHART (DAVE'S FIELD) ON

CDF3

<b>REF</b>	N47 48 35 W79 48 40 Adj 12°W (2011) UTC-5(4) Elev 700' A5001 A5009 LO4 LO7	
<b>OPR</b>	David Laframboise 705-648-5658/1325 Reg PPR	
<b>PF</b>	B-1 C-2,3,4,5 D-6	
<b>FLT PLN</b>		
<b>FIC</b>	London 866-WXBRIEF (Toll free within Canada) or 866-541-4104 (Toll free within Canada & USA)	
<b>RWY DATA</b>	Rwy 17(170°)/35(350°) 2200x150 GRASS	
<b>RCR</b>	Opr No win maint. Rwy soft in spring.	
<b>COMM</b>		
<b>ATF</b>	tfc 123.2 2NM 3700 ASL	
<b>CAUTION</b>	Wildlife may be present on rwy at dawn/dusk. Trees N end of rwy.	

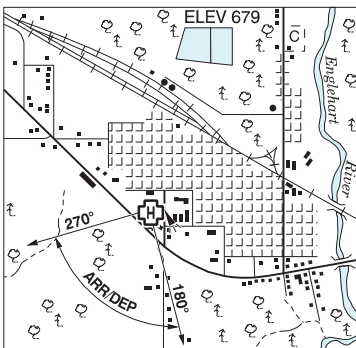
ONTARIO

AERODROME / FACILITY DIRECTORY

**ENGLEHART (DISTRICT HOSP) ON (Heli)**

**CNS3**

<b>REF</b>	N47 49 23 W79 52 49 Adj SW 12°W (2013) UTC-5(4) Elev 679' A5001 A5009
<b>OPR</b>	Englehart and District Hosp 705-544-2301 Reg PPR
<b>FLT PLN</b>	<b>FIC</b> London 866-WXBRIEF (Toll free within Canada) or 866-541-4104 (Toll free within Canada & USA)
<b>HELI DATA</b>	FATO/TLOF 86' x 86' ASPH Safety Area 148' x 140' Max heli overall length 57.4'
<b>LIGHTING</b>	RY(LO) RF(FL)
<b>COMM</b>	<b>ATF</b> tfc 123.2 2NM 3700 ASL <b>A/G</b> ambulance dispatch 129.275
<b>PRO</b>	Arr/dep 180° to 270° fr heli
<b>CAUTION</b>	Earlton (Timiskaming Regional) A/D 7.8NM S of heli. MF 122.0 5NM 3800 ASL (CAR 602.98).



## ONTARIO

## AERODROME / FACILITY DIRECTORY

## EARLTON (TIMISKAMING REGIONAL) ON

CYXR

<b>REF</b>	N47 41 42 W79 50 56 1SW 12°W UTC-5(4) Elev 800' A5001 LO4 LO7 HI4 HI5 CAP	
<b>OPR</b>	Earlton-Timiskaming Regional Airport Authority 705-563-2215 Reg 1200-2030Z± Mon-Fri exc hols	
<b>PF</b>	B-1 C-2,4, D-3,5,6	
<b>FLT PLN</b>	<p><b>FIC</b> London 866-WXBRIEF (Toll free within Canada) or 866-541-4104 (Toll free within Canada &amp; USA)</p> <p><b>WX</b> METAR AUTO H24 (see COMM) TAF 13-01Z±, issue times: 13, 18Z (DT 12, 18Z). WxCam</p>	
<b>SERVICES</b>		
<b>FUEL</b>	100LL, JA-1 1200-2030Z± Mon-Fri exc hols, O/T Cardlock (VISA/Mastercard)	
<b>OIL</b>	100, 15W50	
<b>RWY DATA</b>	Rwy 08(075°)/26(255°) 5998x150 ASPH AGN IIIA Rwy 16(160°)/34(340°) 3019x150 GRVL Rwy 34 up 0.86% AGN I	
<b>RCR</b>	London FIC AMSCR/CRFI 1100-2030Z± Mon-Fri exc hol Nov 7-Apr 17 O/T 3hr PN call out charge may be levied ctc opr. PCN Rwy 16/34 No win maint Soft in spring & fall	
<b>LIGHTING</b>	08-AD(TE ME) V2, 16-(TE ME), 26-AD AS(TE ME) V2, 34-(TE ME) ARCAL-122.0 type K. RILS activated by ARCAL on high ints setting only. Rwy16/34 not avbl Nov 7-Apr 16.	
<b>COMM</b>		
<b>RCO</b>	London rdo 123.375 (FISE)	
<b>MF</b>	tfc 122.0 5NM 3800 ASL (CAR 602.98)	
<b>AWOS</b>	128.6	
<b>PRO</b>	Rgt hand circuits Rwy 08 (CAR 602.96).	