
FLIGHT PLAN & SITE SURVEY

M 151-5523 SKY HARBOUR MODELERS- OPEN SKY FIELD

May 22, 2026



IMPORTANT NOTICE

Please ensure you have received all required authorizations prior to flight. This Site Survey was created using RPAS Wilco. The user accepts all responsibility for the accuracy of the information.

Terms & Conditions: rpaswilco.com/#tnc

Mission Information

M 151-5523 SKY HARBOUR MODELERS- OPEN SKY FIELD

FLIGHT DETAILS

Reference No:	MAAC-151-5523
Project Name:	SKY HARBOUR MODELERS
Pilot Name:	MAAC
Pilot Certificate:	
Mission Type:	VLOS
Flight Start:	May 22, 2026 11:04 PM
Flight End:	May 23, 2026 12:04 AM

LOCATION DETAILS

Flight Address:	OPEN SKY FIELD
Latitude:	43° 39' 42.10" N (43.662)
Longitude:	81° 39' 42.21" W (-81.662)
Field Elevation:	837 ft MSL
Altitude / Radius:	400 ft / 926 m (0.5 nm)
Classification:	UNCONTROLLED
FIR / Contact:	CZYZ / 905-676-4509

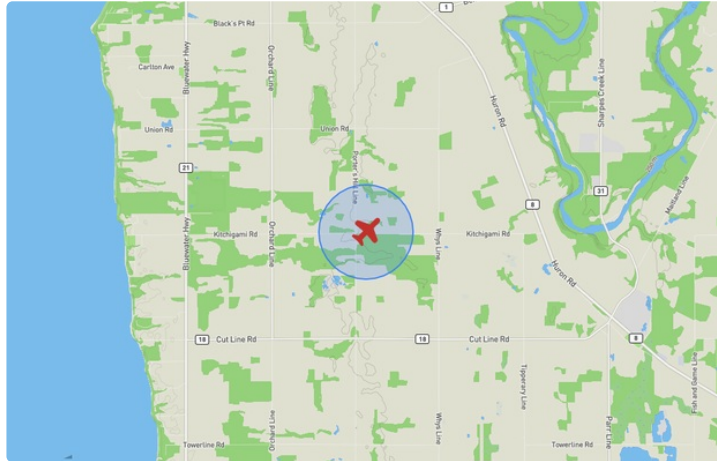
REPORT CONTENTS

Site Survey • Obstacles (if available) • Nearby Aerodromes • Canadian Aviation Regulations • GFA • Aerodrome Supplements • METAR & TAF • NOTAMs • CFS





Flight Map & MODEL Details

MISSION LOCATION SURVEY

FLIGHT AREA MAP



MISSION LOCATION DETAILS

ROLE	LATITUDE	LONGITUDE
 MODEL	43° 39' 42.10" N 43.662	81° 39' 42.21" W -81.662
 Pilot		
 Payload Op.		
 Observer		

Airspace Classification

MISSION LOCATION SURVEY

AIRSPACE MAP



OVERLYING AIRSPACES

Class	Name	Floor	Ceiling
E	Southern Ontario Low Level Control Area b) [CAE]	6500MSL	18000MSL
E	Southern Ontario Low Level Control Area a) [CAE]	2500MSL	6500MSL
E	Southern Ontario Low Level Control Area f) [CAE]	3500MSL	18000MSL
E	T616 Fixed RNAV Route	2200AGL	18000MSL

NEAREST AERODROMES & DISTANCE FROM OPERATION

GODERICH (CYGD - AERODROME - Reg)	Lat: 43.768	Long: -81.711	12.432KM	6.713NM	N
DUNGANNON (CDG3 - AERODROME - Reg)	Lat: 43.836	Long: -81.607	19.922KM	10.757NM	N
EXETER (CSX7 - AERODROME - Reg)	Lat: 43.377	Long: -81.504	34.088KM	18.406NM	S

ONTARIO

AERODROME / FACILITY DIRECTORY

GODERICH ON

CYGD

REF	N43 46 04 W81 42 39 1.5N 9°W (2015) UTC-5(4) Elev 709' A5000 LO6 HI5 CAP	
OPR	Muni 519-524-2915 12-21Z† Mon-Fri O/T 519-525-2383 (emerg only) Reg	
PF	B-2 C-3,4,5,6,7	
CUST	AOE/15 888-226-7277 14-22Z† Mon-Fri exc hols	
FLT PLN	FIC London 866-WXBRIEF (Toll free within Canada) or 866-541-4104 (Toll free within Canada & USA) WX ALTIMETER/WIND ltd hrs (see COMM)	
SERVICES	Call out chg for one or more svcs may be levied after hrs.	
FUEL	100LL, JA-1 Cardlock avbl at tml, SP PN 519-525-2383	
OIL	15W50	
S	4,5,6	
RWY DATA	Rwy 14(137°)/32(317°) 5034x100 ASPH Rwy 14 up 0.45% AGN IIIA Rwy 10(099°)/28(279°) 3002x50 ASPH Rwy 05(048°)/23(228°) 1871x80 GRASS RCR Opr Rwy 05/23 no win maint.	
LIGHTING	10-(TE LO) AP 3.5°, 28-(TE LO) AP, 14-AS(TE LO) AP, 32-AS(TE LO) AP ARCAL-122.7 type J	
COMM	ATF UNICOM (AU) ltd hrs O/T tfc 122.7 5NM 3700 ASL	
PRO	Rgt hand circuits Rwy 05 (CAR 602.96).	
CAUTION	Possible wind shear on apch Rwy 14. Ocsl wildlife crossing rwys. Ocsl radio-controlled acft operating on Rwy 10/28.	

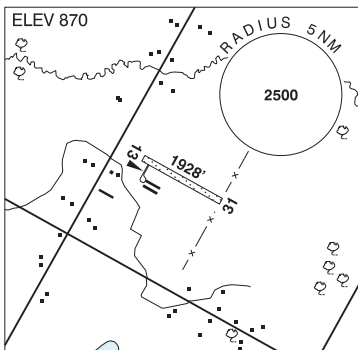
ONTARIO

AERODROME / FACILITY DIRECTORY

DUNGANNON ON

CDG3

REF	N43 50 11 W81 36 24 1S 9°W UTC-5(4) Elev 870' A5000
OPR	Mari Vanderveeken 519-263-2550 Reg
PF	B-1 D-2, 3, 4, 5, 6
FLT PLN	FIC London 866-WXBRIEF (Toll free within Canada) or 866-541-4104 (Toll free within Canada & USA)
RWY DATA	Rwy 13(128°)/31(308°) 1928x75 GRASS Rwy 13 up 1.04%
RCR	Opr No win maint
LIGHTING	13-(TE LO), 31-(TE LO) PN opr
COMM	ATF tfc 122.7 5NM 3900 ASL
CAUTION	Low slope ditch at end of Rwy 31



ONTARIO

AERODROME / FACILITY DIRECTORY

SEXSMITH / EXETER ON

CSX7

REF	N43 22 38 W81 30 15 1NW 9°W UTC-5(4) Elev 856' A5000
OPR	Sexsmith Pilots Ltd 519-237-3154 or ctc David Frayne 519-630-3443 or Ross Alexander 519-670-5857 Reg
PF	B-1 C-2,3,4,5,6
FLT PLN	FIC London 866-WXBRIEF (Toll free within Canada) or 866-541-4104 (Toll free within Canada & USA)
SERVICES	FUEL 100LL PN S 4,5,6
RWY DATA	Rwy 09/27 3100x90 GRASS/SNOW Thld rwy 09 displ 550'
RCR	Opr Ltd win maint, soft when wet and spring thaw, call prior
COMM	ATF 123.2 5NM 3900 ASL
CAUTION	Marked wires and poles thld Rwy 09. CYCE 5NM S 122.8.

