
FLIGHT PLAN & SITE SURVEY

L 126-5569 6TH DIVISION FLYERS CLUB INC. O/A ORILLIA
AERO MODELLERS- TWIN LAKES SECONDARY SCHOOL

May 22, 2026



IMPORTANT NOTICE

Please ensure you have received all required authorizations prior to flight. This Site Survey was created using RPAS Wilco. The user accepts all responsibility for the accuracy of the information.

Terms & Conditions: rpaswilco.com/#tnc

Mission Information

L 126-5569 6TH DIVISION FLYERS CLUB INC. O/A ORILLIA AERO MODELLERS- TWIN LAKES SECONDARY SCHOOL

FLIGHT DETAILS

Reference No:	MAAC-126-5569
Project Name:	6TH DIVISION FLYERS CLUB INC. O/A ORILLIA AERO MODELLERS
Pilot Name:	MAAC
Pilot Certificate:	
Mission Type:	VLOS
Flight Start:	May 22, 2026 11:05 PM
Flight End:	May 23, 2026 12:05 AM

LOCATION DETAILS

Flight Address:	TWIN LAKES SECONDARY SCHOOL
Latitude:	44° 35' 38.12" N (44.594)
Longitude:	79° 26' 2.98" W (-79.434)
Field Elevation:	804 ft MSL
Altitude / Radius:	400 ft / 926 m (0.5 nm)
Classification:	UNCONTROLLED
FIR / Contact:	CZYZ / 905-676-4509

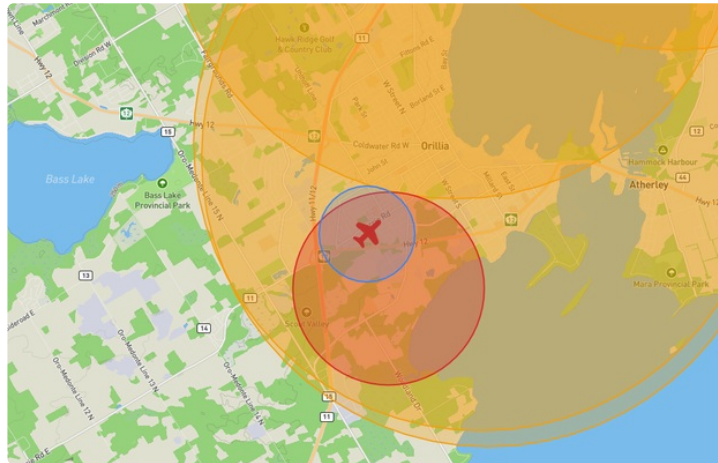
REPORT CONTENTS

Site Survey • Obstacles (if available) • Nearby Aerodromes • Canadian Aviation Regulations • GFA • Aerodrome Supplements • METAR & TAF • NOTAMs • CFS





Flight Map & MODEL Details

MISSION LOCATION SURVEY

FLIGHT AREA MAP



MISSION LOCATION DETAILS

ROLE	LATITUDE	LONGITUDE
 MODEL	44° 35' 38.12" N 44.594	79° 26' 2.98" W -79.434
 Pilot		
 Payload Op.		
 Observer		

Airspace Classification

MISSION LOCATION SURVEY

AIRSPACE MAP



OVERLYING AIRSPACES

Class	Name	Floor	Ceiling
E	Southern Ontario Low Level Control Area g) [CAE]	3500MSL	6500MSL
E	T723 Fixed RNAV Route	2200AGL	18000MSL
E	Southern Ontario Low Level Control Area a) [CAE]	2500MSL	6500MSL
E	Southern Ontario Low Level Control Area c) [CAE]	6500MSL	18000MSL
E	Toronto, ON [TSP]	6500MSL	12500MSL
E	Southern Ontario Low Level Control Area f) [CAE]	3500MSL	18000MSL
E	Muskoka, ON [TA]	700AGL	18000MSL

NEAREST AERODROMES & DISTANCE FROM OPERATION

PUMPKIN BAY (COP4 - WATERDROME - Reg)	Lat: 44.607	Long: -79.404	2.779KM	1.501NM	NE
PORT LEHMANN (CLM9 - WATERDROME - Reg)	Lat: 44.61	Long: -79.406	2.834KM	1.53NM	NE
ORILLIA (ONTARIO PROVINCIAL POLICE) (COP2 - HELIPORT - Cert)	Lat: 44.584	Long: -79.429	1.133KM	0.612NM	S

CANADA WATER AERODROME SUPPLEMENT

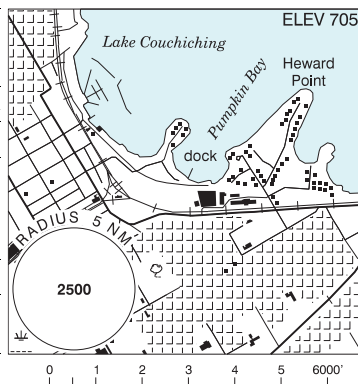
Effective 0901Z 19 March 2026 to 0901Z 18 February 2027

AERODROME/FACILITY DIRECTORY B161

ORILLIA / PUMPKIN BAY ON

COP4

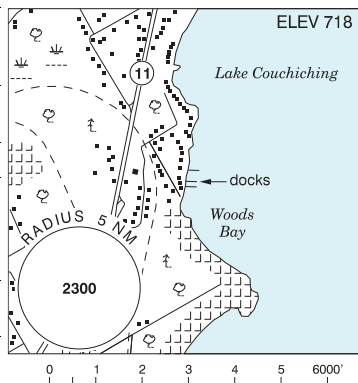
REF	N44 36 27 W79 24 16 Adj ESE 11°W (2018) UTC-5(4) Elev 705' A5000
OPR	Allan Traves 705-238-1647 Reg PPR
PF	C-1
FLT PLN	FIG London 866-WXBRIEF (Toll free within Canada) or 866-541-4104 (Toll free within Canada & USA)
A/D DATA	Open water May-Nov
COMM	ATF tfc 122.8 5NM 3800 ASL
PRO	Tkof/Ig outside of Pumpkin Bay and taxi in.



ORILLIA / WOODS BAY ON

CWB3

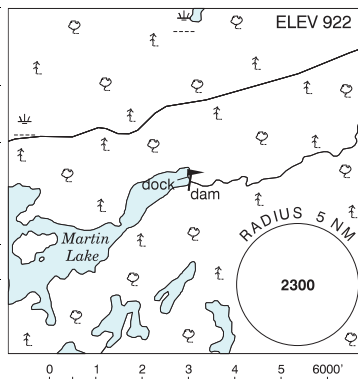
REF	N44 39 01 W79 24 45 2.6NNE 10°W (2026) UTC-5(4) Elev 718' A5000
OPR	Stuart Atkinson 647-400-3644 Reg PPR
PF	B-1,3 C-2,4,5,6
FLT PLN	FIG London 866-WXBRIEF (Toll free within Canada) or 866-541-4104 (Toll free within Canada & USA)
A/D DATA	Open water Apr-Dec. Depth 3'. Sand bottom.
COMM	ATF tfc 122.8 3NM 3800 ASL



ORRVILLE / MARTIN LAKE ON

CMA7

REF	N45 22 00 W79 49 57 2.5W 10°W (2023) UTC-5(4) Elev 922' A5000
OPR	Mark Auerman 647-588-1514 Reg PPR
FLT PLN	FIG London 866-WXBRIEF (Toll free within Canada) or 866-541-4104 (Toll free within Canada & USA)
A/D DATA	Open water mid-May to mid-Oct
COMM	ATF tfc 122.8 3NM 4000 ASL



CANADA WATER AERODROME SUPPLEMENT

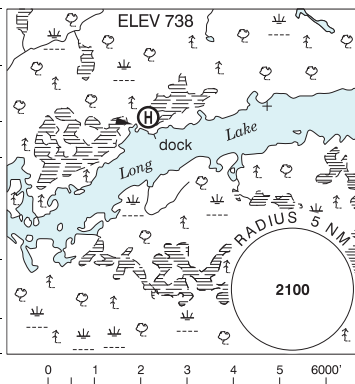
Effective 0901Z 19 March 2026 to 0901Z 18 February 2027

B160 AERODROME/FACILITY DIRECTORY

ORILLIA / MATCHEDASH LAKE ON

CPU5

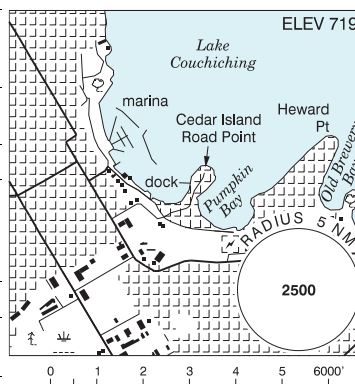
REF	N44 47 W79 30 10N 11°W UTC-5(4) Elev 738' A5000
OPR	R. and M. Allan 705-345-2279 Reg PPR
PF	D-1,2,3,4,5,6
FLT PLN	FIC London 866-WXBRIEF (Toll free within Canada) or 866-541-4104 (Toll free within Canada & USA)
SERVICES	S 5
A/D DATA	Wooden ramps
COMM	ATF tfc 122.8 5NM 3700 ASL



ORILLIA / PORT LEHMANN ON

CLM9

REF	N44 36 37 W79 24 24 Adj E 11°W (2021) UTC-5(4) Elev 719' A5000
OPR	Stewart Lehmann 705-330-9599 Reg PPR
PF	C-1,2,3,4,5,6,7,8
FLT PLN	FIC London 866-WXBRIEF (Toll free within Canada) or 866-541-4104 (Toll free within Canada & USA)
A/D DATA	Open water mid-Apr to mid-Nov. Dock.
COMM	ATF tfc 122.8 5NM 3800 ASL
PRO	Taxi in/out of bay past Cedar Island Road Point.
CAUTION	Heavy recreational water tfc in summer, including swimmers.



CANADA WATER AERODROME SUPPLEMENT

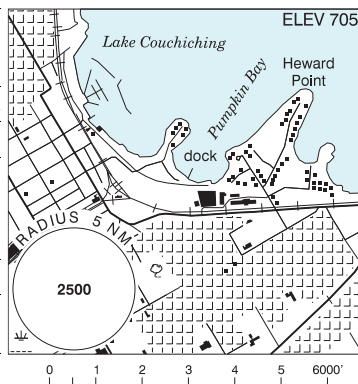
Effective 0901Z 19 March 2026 to 0901Z 18 February 2027

AERODROME/FACILITY DIRECTORY B161

ORILLIA / PUMPKIN BAY ON

COP4

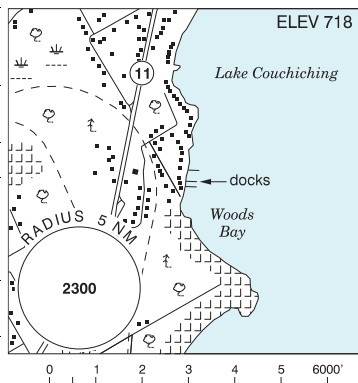
REF	N44 36 27 W79 24 16 Adj ESE 11°W (2018) UTC-5(4) Elev 705' A5000
OPR	Allan Traves 705-238-1647 Reg PPR
PF	C-1
FLT PLN	FIG London 866-WXBRIEF (Toll free within Canada) or 866-541-4104 (Toll free within Canada & USA)
A/D DATA	Open water May-Nov
COMM	ATF tfc 122.8 5NM 3800 ASL
PRO	Tkof/Ig outside of Pumpkin Bay and taxi in.



ORILLIA / WOODS BAY ON

CWB3

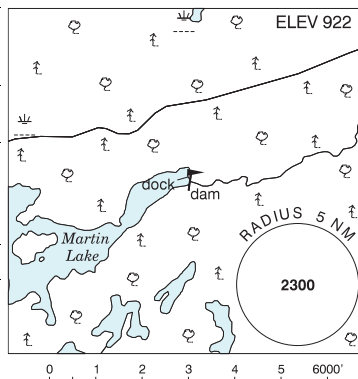
REF	N44 39 01 W79 24 45 2.6NNE 10°W (2026) UTC-5(4) Elev 718' A5000
OPR	Stuart Atkinson 647-400-3644 Reg PPR
PF	B-1,3 C-2,4,5,6
FLT PLN	FIG London 866-WXBRIEF (Toll free within Canada) or 866-541-4104 (Toll free within Canada & USA)
A/D DATA	Open water Apr-Dec. Depth 3'. Sand bottom.
COMM	ATF tfc 122.8 3NM 3800 ASL



ORRVILLE / MARTIN LAKE ON

CMA7

REF	N45 22 00 W79 49 57 2.5W 10°W (2023) UTC-5(4) Elev 922' A5000
OPR	Mark Auerman 647-588-1514 Reg PPR
FLT PLN	FIG London 866-WXBRIEF (Toll free within Canada) or 866-541-4104 (Toll free within Canada & USA)
A/D DATA	Open water mid-May to mid-Oct
COMM	ATF tfc 122.8 3NM 4000 ASL



ONTARIO

AERODROME / FACILITY DIRECTORY

ORILLIA (ONTARIO PROVINCIAL POLICE) ON (Heli)

COP2

REF	N44 35 04 W79 25 44 Adj 11°W UTC-5(4) Elev 820' A5000	
OPR	Ontario Provincial Police Helicopter Operations 705-329-7525/6950 Cert PPR	
FLT PLN	FIC London 866-WXBRIEF (Toll free within Canada) or 866-541-4104 (Toll free within Canada & USA)	
HELI DATA	FATO/TLOF 90' dia CONC Safety Area 120' dia Max heli overall length 60'	
LIGHTING	RY(HI) RF(FH) ARCAL-123.0 type J	
COMM	ATF tfc 122.8 5NM 3800 ASL	
PRO	Arr/dep btwn 290°-005° fr heli, slope 8% (H3), day/night use.	
CAUTION	Lgtd chimney 900 ASL (100 AGL) 300' WSW. Lgtd twr 900 ASL (100 AGL) 600' N. Seagull concentration over landfill site 1NM NE.	