
FLIGHT PLAN & SITE SURVEY

C 193-5594 WEST KOOTENAY MODEL CLUB- Poupore Flying
Site

May 22, 2026



IMPORTANT NOTICE

Please ensure you have received all required authorizations prior to flight. This Site Survey was created using RPAS Wilco. The user accepts all responsibility for the accuracy of the information.

Terms & Conditions: rpswilco.com/#tnc

Mission Information

C 193-5594 WEST KOOTENAY MODEL CLUB- POUPORE FLYING SITE

FLIGHT DETAILS

Reference No:	MAAC-193-5594
Project Name:	WEST KOOTENAY MODEL CLUB
Pilot Name:	MAAC
Pilot Certificate:	
Mission Type:	VLOS
Flight Start:	May 22, 2026 08:05 PM
Flight End:	May 22, 2026 09:05 PM

LOCATION DETAILS

Flight Address:	Poupore Flying Site
Latitude:	49° 13' 18.34" N (49.222)
Longitude:	117° 40' 11.02" W (-117.67)
Field Elevation:	1535 ft MSL
Altitude / Radius:	400 ft / 926 m (0.5 nm)
Classification:	UNCONTROLLED
FIR / Contact:	CZVR / 604-586-4500

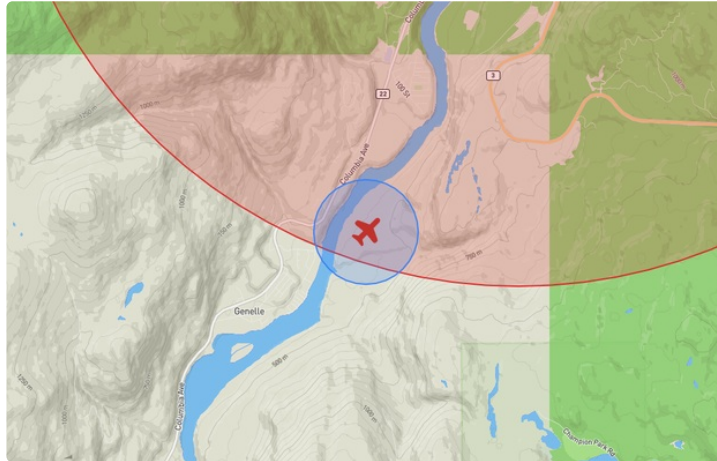
REPORT CONTENTS

Site Survey • Obstacles (if available) • Nearby Aerodromes • Canadian Aviation Regulations • GFA • Aerodrome Supplements • METAR & TAF • NOTAMs • CFS





Flight Map & MODEL Details

MISSION LOCATION SURVEY

FLIGHT AREA MAP



MISSION LOCATION DETAILS

ROLE	LATITUDE	LONGITUDE
 MODEL	49° 13' 18.34" N 49.222	117° 40' 11.02" W -117.67
 Pilot		
 Payload Op.		
 Observer		

Airspace Classification

MISSION LOCATION SURVEY

AIRSPACE MAP



OVERLYING AIRSPACES

Class	Name	Floor	Ceiling
E	Castlegar, BC [TA]	700AGL	18000MSL
E	Castlegar, BC [CAE]	2200AGL	18000MSL
B	3.1.2-49 [CAE]	12500MSL	18000MSL
E	Castlegar, BC [CZ]	SFC	6500MSL
E	T674 Fixed RNAV Route	2200AGL	18000MSL

NEAREST AERODROMES & DISTANCE FROM OPERATION

WEST KOOTENAY REGIONAL (CYCG - AERODROME/HELIPORT - Cert)	Lat: 49.296	Long: -117.632	8.698KM	4.697NM	N
TRAIL (KOOTENAY BOUNDARY REGIONAL HOSPITAL (CKB3 - HELIPORT - Cert)	Lat: 49.104	Long: -117.7	13.321KM	7.193NM	S
TRAIL (CAD4 - AERODROME - Cert)	Lat: 49.06	Long: -117.608	18.573KM	10.029NM	S

BRITISH COLUMBIA

AERODROME / FACILITY DIRECTORY

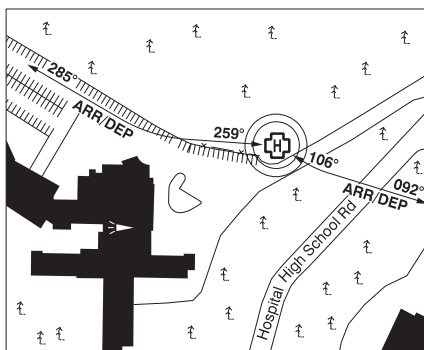
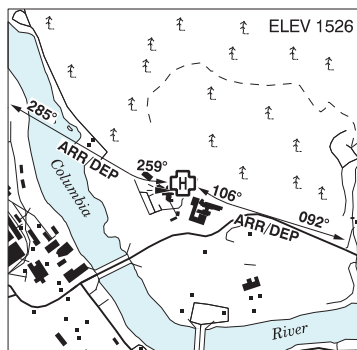
CASTLEGAR / WEST KOOTENAY REGIONAL BC

CYCG

REF	N49 17 46 W117 37 57 2SSE 15°E (2016) UTC-8(7) Elev 1626' A5005 LO2 HI3 CAP	
OPR	City 250-365-8970, O/T 250-608-5939 14-24Z± Cert day only	
PF	A-1,2,3,6 C-4,5	
CUST	AOE/CAN 888-226-7277	
FLT PLN	<p>FIG Kamloops 866-WXBRIEF (Toll free within Canada) or 866-541-4101 (Toll free within Canada & USA)</p> <p>WX METAR 14-01Z (DT 13-04Z) O/T LWIS TAF 16-01Z (DT 15-04Z), issue times: 16, 21Z (DT 15, 21Z).</p>	
SERVICES		
FUEL	100LL, JA, SP 250-365-5935	
OIL	All	
S	1,2,4,5,6 16Z-SS	
RWY DATA	Rwy 15(154°)/33(334°) 5299x150 ASPH	
RWY CERT	Rwy 15/33 AGN IIIA	
TWY	Twy B: Straight section 49' (15.0m) wide. Twy C, D: Pvt.	
RCR	Opr Win maint 14-24Z± Nov 1-Mar 31. FSS CRFI, PCN	
LIGHTING	15-AS(TE ME) P2, 33-SF(4 lead-in lights and offset 11° left) (TE ME) P2 2.9° (offset 5° West). PAPI will not read correctly unless acft positioned on 11° offset apch fit path. PAPI limitation/restriction. PAPI Rwy 15 to be used only within 3NM of thld; PAPI Rwy 33 to be used only within 2NM of thld.	
COMM	Comm at 10NM may not be possible all quads due to terrain	
RADIO	122.1 PTC avbl (V) 1330-0130Z (DT 1230-0430Z) (emerg only 250-365-3013)	
RCO	Pacific rdo 125.85 (FISE)	
MF/ATF	rdo 1330-0130Z (DT 1230-0430Z) O/T tfc 122.1 5NM 6500 ASL (CAR 602.98)	
PAL	Vancouver Ctr 134.2 227.3	
PRO	AIRPORT RESTRICTION: Pursuant to CAR 602.96 (3) (d) aprt use rstd to daylight hrs only exc for emergencies. Rgt hand circuits Rwy 15 (CAR 602.96). When arriving via Kootenay River route, proceed to GOLF COURSE then join rgt hand circuit Rwy 15/left hand circuit Rwy 33 (CAR 602.96).	
CAUTION	Mtns sur the aprt & protrude into tkof/apch areas of both rwys. P-line 40 AGL crosses apch to Rwy 33 aprx 1500' fr thld. Acft on inst apchs may use high rates of descent (see hatched area on VTPC). Hi terrain reduces operational lengths of Rwy 15 and 33 PAPI.	

TRAIL (KOOTENAY BOUNDARY REGIONAL HOSPITAL) BC (Heli)

CKB3



REF	N49 06 13 W117 42 01 Adj N 15° (2018) UTC-8(7) Elev 1526' A5005
OPR	Interior Health Authority 250-368-3311 or 250-512-7174 Cert PPR
PF	A-1,4 C-5 D-2,3,6
FLT PLN	
FIC	Kamloops 866-WXBRIEF (Toll free within Canada) or 866-541-4101 (Toll free within Canada & USA)
HELI DATA	FATO 86' dia TLOF 58' dia CONC Safety Area 115' dia, elevated pad Max heli overall length 57.4' (CAR 602.96)
RCR	Opr Day only
COMM	
ATF	tfc 123.2 5NM 4400 ASL
PRO	Arr/dep 106° to 092° and 259° to 285° curved fr heli, slope 16% (H2) day only.
CAUTION	Lgtd stack W of hosp. Lgtd wi on hosp. Large unmarked rock outcropping on uphill side aprx 150' fr pad on 259° mag (274° true).

BRITISH COLUMBIA

AERODROME / FACILITY DIRECTORY

TRAIL BC

CAD4

REF	N49 03 36 W117 36 29 6.1SE 16°E (2013) UTC-8(7) Elev 1427' A5005 LO2 CAP	
OPR	City of Trail 250-364-1262 Cert	
PF	B-1,7 C-2,3,4,5,6	
CUST	AOE/15 2-48 hrs PN 1-888-226-7277 16-24Z‡ Mon-Fri exc hols; AOE/CAN	
FLT PLN		
FIC	Kamloops 866-WXBRIEF (Toll free within Canada) or 866-541-4101 (Toll free within Canada & USA)	
WX	AUTO H24 (see COMM) Webcam	
SERVICES	250-367-0029 or 250-921-5478	
FUEL	100LL, JA-1	
RWY DATA	Rwy 16(162°)/34(342°) 4800x75 ASPH Rwy 16 down 0.51% Thld 16 displ 301' Thld 34 displ 497'	
RWY CERT	Rwy 16/34 AGN II	
RCR	Opr Win maint 16-00Z‡ O/T 3 hrs PN CRFI 250-367-0029 or 250-921-5478	
COMM		
MF	tfc 123.2 5NM 4400 ASL (CAR 602.98)	
AUTO	122.175	
PRO	Rgt hand circuits Rwy 16 (CAR 602.96)	
CAUTION	Narrow valley. Final apch Rwy 16 offset 20°- axis 139° mag due terrain. Twr 68 AGL aprx 1400' SSE of Thld 34.	