

---

# FLIGHT PLAN & SITE SURVEY

---

L 361-5681 BEETON RC FLYERS- Zander sod farm - Field 2

May 22, 2026



## IMPORTANT NOTICE

Please ensure you have received all required authorizations prior to flight. This Site Survey was created using RPAS Wilco. The user accepts all responsibility for the accuracy of the information.

Terms & Conditions: [rpaswilco.com/#tnc](https://rpaswilco.com/#tnc)

# Mission Information

L 361-5681 BEETON RC FLYERS- ZANDER SOD FARM - FIELD 2

## FLIGHT DETAILS

Reference No:	<b>MAAC-361-5681</b>
Project Name:	<b>BEETON RC FLYERS</b>
Pilot Name:	<b>MAAC</b>
Pilot Certificate:	
Mission Type:	<b>VLOS</b>
Flight Start:	<b>May 22, 2026 11:06 PM</b>
Flight End:	<b>May 23, 2026 12:06 AM</b>

## LOCATION DETAILS

Flight Address:	<b>Zander sod farm - Field 2</b>
Latitude:	<b>44° 6' 53.27" N ( 44.115 )</b>
Longitude:	<b>79° 44' 3.37" W ( -79.734 )</b>
Field Elevation:	<b>699 ft MSL</b>
Altitude / Radius:	<b>400 ft / 926 m ( 0.5 nm )</b>
Classification:	<b>UNCONTROLLED</b>
FIR / Contact:	<b>CZYZ / 905-676-4509</b>

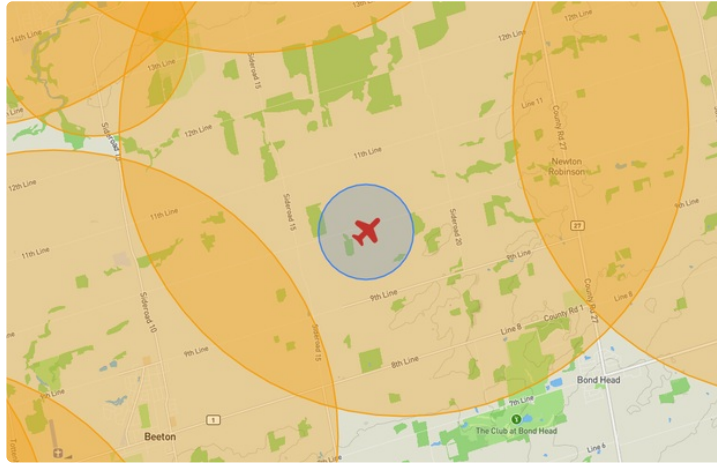
## REPORT CONTENTS

Site Survey • Obstacles (if available) • Nearby Aerodromes • Canadian Aviation Regulations • GFA • Aerodrome Supplements • METAR & TAF • NOTAMs • CFS





# Flight Map & MODEL Details

MISSION LOCATION SURVEY

## FLIGHT AREA MAP



## MISSION LOCATION DETAILS

ROLE	LATITUDE	LONGITUDE
 MODEL	44° 6' 53.27" N 44.115	79° 44' 3.37" W -79.734
 Pilot		
 Payload Op.		
 Observer		

# Airspace Classification

MISSION LOCATION SURVEY

## AIRSPACE MAP



## OVERLYING AIRSPACES

Class	Name	Floor	Ceiling
E	Borden, ON (Heliport) [CZ]	SFC	3000GND
E	T723 Fixed RNAV Route	2200AGL	18000MSL
F	CYA509 (P) COOKSTOWN, ON	SFC	4500MSL
E	Southern Ontario Low Level Control Area a) [CAE]	2500MSL	6500MSL
E	T614 Fixed RNAV Route	2200AGL	18000MSL
E	3.4.1-43 [TA]	700AGL	18000MSL
C	Toronto, ON d) [TCA]	3500MSL	4500MSL
C	Toronto, ON e) [TCA]	4500MSL	12500MSL
C	Toronto, ON c) [TCA]	2500MSL	3500MSL
E	Southern Ontario Low Level Control Area c) [CAE]	6500MSL	18000MSL
E	Toronto, ON [TSP]	6500MSL	12500MSL
E	T616 Fixed RNAV Route	2200AGL	18000MSL

## NEAREST AERODROMES & DISTANCE FROM OPERATION

KIRBY FIELD (CKF8 - AERODROME - Reg)	Lat: 44.133	Long: -79.725	2.132KM	1.151NM	N
BEETON FIELD (CBF3 - AERODROME - Reg)	Lat: 44.079	Long: -79.811	7.284KM	3.933NM	SW
BRADFORD (CPM7 - AERODROME - Reg)	Lat: 44.136	Long: -79.629	8.739KM	4.719NM	E

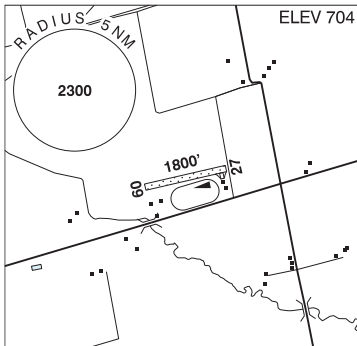
**ONTARIO**

**AERODROME / FACILITY DIRECTORY**

**COOKSTOWN / KIRBY FIELD ON**

**CKF8**

<b>REF</b>	N44 07 58 W79 43 30 3.2SSW 11°W UTC-5(4) Elev 704' VTA A5000
<b>OPR</b>	G. Kirby 905-729-0747 Reg PPR
<b>PF</b>	C-1 D-3,5,6
<b>FLT PLN</b>	<b>FIC</b> London 866-WXBRIEF (Toll free within Canada) or 866-541-4104 (Toll free within Canada & USA)
<b>RWY DATA</b>	Rwy 09(088°)/27(268°) 1800x75 GRASS
<b>RCR</b>	Opr No win maint. Rwy may be soft when wet.
<b>COMM</b>	<b>ATF</b> tfc 123.2 5NM 3500 ASL
<b>CAUTION</b>	Unlgtd twr 900 ASL 1NM E



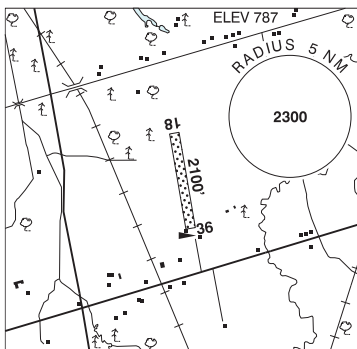
## ONTARIO

## AERODROME / FACILITY DIRECTORY

## BEETON FIELD ON

CBF3

<b>REF</b>	N44 04 45 W79 48 38 1.1W 10°W (2020) UTC-5(4) Elev 787' VTA A5000
<b>OPR</b>	Terry Cleland 416-999-4037 Reg PPR
<b>PF</b>	C-1,2,3,4,5
<b>FLT PLN</b>	
<b>FIC</b>	London 866-WXBRIEF (Toll free within Canada) or 866-541-4104 (Toll free within Canada & USA)
<b>RWY DATA</b>	Rwy 18/36 2100x100 GRASS
<b>RCR</b>	Opr No win maint
<b>COMM</b>	
<b>ATF</b>	tfc 123.2 5NM 3800 ASL



ONTARIO

AERODROME / FACILITY DIRECTORY

**BRADFORD ON**

**CPM7**

<b>REF</b>	N44 08 10 W79 37 44 11°W UTC-5(4) Elev 973' VTA A5000
<b>OPR</b>	E. Maslak 905-775-2205 Reg
<b>PF</b>	C-1,2 D-3,4,5,6
<b>FLT PLN</b>	<b>FIC</b> London 866-WXBRIEF (Toll free within Canada) or 866-541-4104 (Toll free within Canada & USA)
<b>SERVICES</b>	<b>S</b> 4,5
<b>RWY DATA</b>	Rwy 09/27 2000x60 GRASS Thld 27 displ 300'
<b>RCR</b>	Opr No win maint. Rwy may be soft in spring.
<b>COMM</b>	<b>ATF</b> tfc 123.2 5NM 3500 ASL
<b>PRO</b>	No tng circuits.
<b>CAUTION</b>	Lgtd twr 1270 ASL (270 AGL) aprx 1NM NNW. Upslope fr Thlds 09, 27. Thlds not visible fr each other. Trees 40 AGL N side Thld 09. Bushes 10 AGL Thld 27. Trees to 50 AGL both sides Thld 27. Ultra-light ops. Rwy edge drops off up to 8". Unlgt'd 100' twr ½ mile SW. Sum crops occasionally can be up to 7' tall on rwy edge.

