
FLIGHT PLAN & SITE SURVEY

G 96-5778 LES AILERONS- Centre communautaire Père Athur
Guertin

May 22, 2026



IMPORTANT NOTICE

Please ensure you have received all required authorizations prior to flight. This Site Survey was created using RPAS Wilco. The user accepts all responsibility for the accuracy of the information.

Terms & Conditions: rpaswilco.com/#tnc

Mission Information

G 96-5778 LES AILERONS- CENTRE COMMUNAUTAIRE PÈRE ATHUR GUERTIN

FLIGHT DETAILS

| | |
|--------------------|------------------------------|
| Reference No: | MAAC-96-5778 |
| Project Name: | LES AILERONS |
| Pilot Name: | MAAC |
| Pilot Certificate: | |
| Mission Type: | VLOS |
| Flight Start: | May 22, 2026 11:07 PM |
| Flight End: | May 23, 2026 12:07 AM |

LOCATION DETAILS

| | |
|--------------------|--|
| Flight Address: | Centre communautaire Père Athur Guertin |
| Latitude: | 45° 25' 43.88" N (45.429) |
| Longitude: | 75° 42' 54.81" W (-75.715) |
| Field Elevation: | 187 ft MSL |
| Altitude / Radius: | 400 ft / 926 m (0.5 nm) |
| Classification: | UNCONTROLLED |
| FIR / Contact: | CZUL / 514-633-3365 |

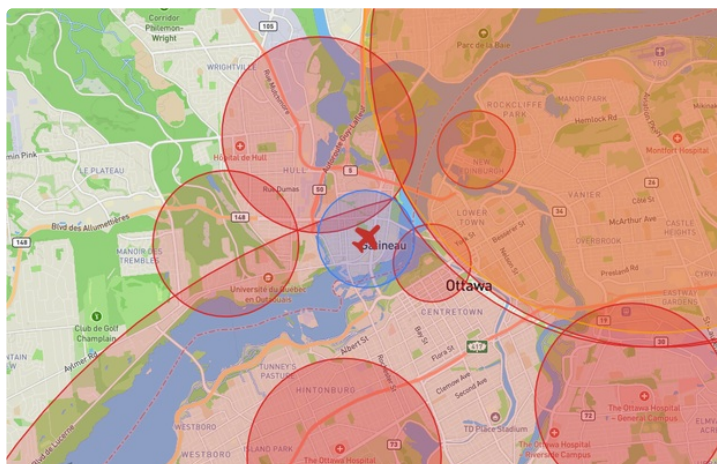
REPORT CONTENTS

Site Survey • Obstacles (if available) • Nearby Aerodromes • Canadian Aviation Regulations • GFA • Aerodrome Supplements • METAR & TAF • NOTAMs • CFS



Flight Map & MODEL Details

MISSION LOCATION SURVEY

FLIGHT AREA MAP



MISSION LOCATION DETAILS

| ROLE | LATITUDE | LONGITUDE |
|---|----------------------------|-----------------------------|
|  MODEL | 45° 25' 43.88" N 45.429 | 75° 42' 54.81" W -75.715 |
|  Pilot | | |
|  Payload Op. | | |
|  Observer | | |

Airspace Classification

MISSION LOCATION SURVEY

AIRSPACE MAP



OVERLYING AIRSPACES

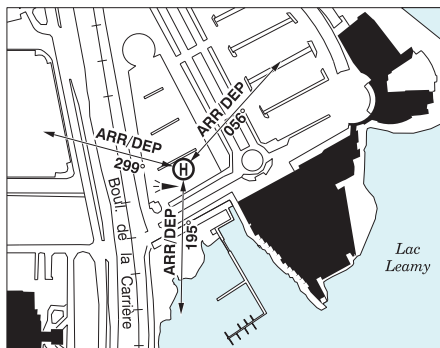
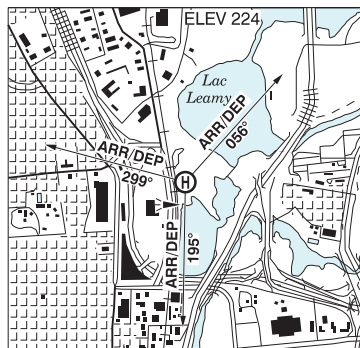
| Class | Name | Floor | Ceiling |
|-------|---|----------|----------|
| E | 3.5.2-5 [CAE] | 6000AGL | 18000MSL |
| E | Ottawa, ON b) [CAE] | 2500AGL | 18000MSL |
| E | Ottawa, ON e) [TSP] | 6500MSL | 12500MSL |
| C | Ottawa/Macdonald-Cartier Intl, ON a) [CZ] | SFC | 2000MSL |
| C | Ottawa/Macdonald-Cartier Intl, ON b) [CZ] | 2000MSL | 3000MSL |
| C | Ottawa, ON g) [TCA] | 1500MSL | 2500MSL |
| B | Ottawa, ON a) [TCA] | 12500MSL | 18000MSL |
| C | Ottawa, ON b) [TCA] | 5000MSL | 12500MSL |
| C | Ottawa, ON c) [TCA] | 4000MSL | 5000MSL |
| C | Ottawa, ON d) [TCA] | 3000MSL | 4000MSL |
| C | Ottawa, ON e) [TCA] | 2500MSL | 3000MSL |
| E | T614 Fixed RNAV Route | 2200AGL | 18000MSL |
| E | T749 Fixed RNAV Route | 2200AGL | 18000MSL |
| F | CYR508 HAZELDEAN, ON | SFC | 1400MSL |
| E | Ottawa, ON d) [TSP] | 2500MSL | 3000MSL |
| E | Ottawa, ON a) [CAE] | 1500AGL | 18000MSL |
| F | CYR667 HULL, QC | SFC | 1200MSL |
| F | CYR537 PARLIAMENT HILL, ON | SFC | 3000MSL |
| F | CYR538 RIDEAU HALL, ON | SFC | 3000MSL |
| E | Gatineau, QC a) [CZ] | SFC | 700GND |
| C | Ottawa, ON f) [TCA] | 2500MSL | 3000MSL |
| E | Gatineau, QC b) [CZ] | 700AGL | 2500MSL |
| E | T680 Fixed RNAV Route | 2200AGL | 18000MSL |
| E | Ottawa, ON a) [TSP] | 2500MSL | 4000MSL |
| E | T616 Fixed RNAV Route | 2200AGL | 18000MSL |
| F | CYR620 HARRINGTON LAKE, QC (Lac Mousseau) | SFC | 2000MSL |
| F | CYR531 CONNAUGHT RANGE, ON | SFC | 1000MSL |

NEAREST AERODROMES & DISTANCE FROM OPERATION

| | | | | | |
|--|-------------|---------------|---------|---------|----|
| GATINEAU (CASINO) (CTA9 - HELIPORT - Cert) | Lat: 45.447 | Long: -75.727 | 2.172KM | 1.173NM | NW |
| ROCKCLIFFE (CYRO - AERODROME - Cert) | Lat: 45.461 | Long: -75.643 | 6.643KM | 3.587NM | NE |
| ROCKCLIFFE (CTR7 - WATERDROME - Reg) | Lat: 45.463 | Long: -75.645 | 6.687KM | 3.611NM | NE |

OTTAWA / GATINEAU (CASINO) QC (Heli)

CTA9



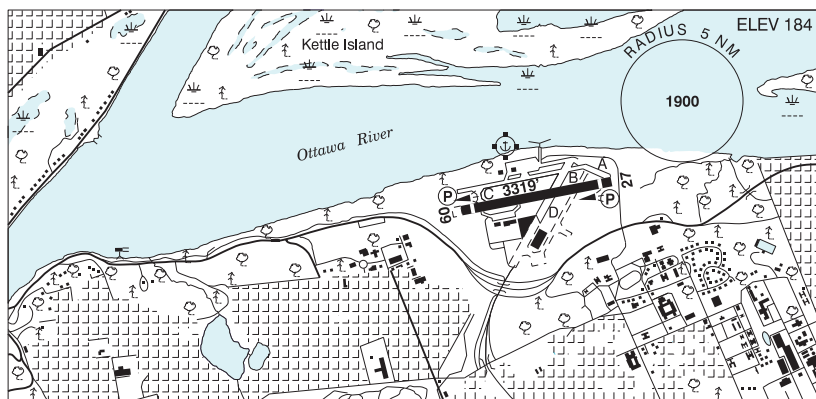
| | |
|------------------|--|
| REF | N45 26 48 W75 43 36 Adj 14°W UTC-5(4) Elev 224' A1905 A5000 A5002 |
| OPR | Casiloc Inc 819-772-6262 Ext 3636 Fax 819-772-3704 Cert PPR |
| PF | C-1,2,3,4,5 |
| FLT PLN | |
| FIC | Québec 866-GOMÉTÉO or 866-WXBRIEF (Toll free within Canada) or 866-541-4105 (Toll free within Canada & USA) |
| HELI DATA | FATO/TLOF 79' dia CONC Safety Area 94' dia Max heli overall length 47' (CAR 602.96) |
| RCR | Opr |
| LIGHTING | RY RF ARCAL-123.2 type J |
| COMM | |
| RCO | Québec rdo (Gatineau) 123.375 (FISE) |
| ATF | Rockcliffe UNICOM ltd hrs O/T tfc 123.5 5NM 3200 ASL excluding Gatineau CZ, Ottawa/Macdonald-Cartier Intl CZ and the airspace that lies within Ottawa TCA class C airspace. |
| PRO | Arr/dep 056° & 299° fr heli, (H1) (CAR 602.96) Arr/dep 195° fr heli, slope 6% (H3) (CAR 602.96). H1 ops PPR (CAR 602.96) and must meet required performance criteria per CAR 325.19. Flt over boats proh. VFR Codes: In order to minimize delays, ATC freq congestion and for better airspace management, as well as to improve safety, ctc the Montreal ACC at 866-VFR-CODE (866-837-2633), or the FIC at 1-866-GOMETEO or 1-866-WX BRIEF, to provide ATC with info pertaining to your flt to obtain your transponder code at least 30 min prior to a flight into Ottawa Class C airspace. |

ONTARIO

AERODROME / FACILITY DIRECTORY

OTTAWA / ROCKCLIFFE ON

CYRO



| | |
|-----------------|--|
| REF | N45 27 38 W75 38 36 Adj NE 13°W (2016) UTC-5(4) Elev 184' A1905 A5000 A5002 LO6 LO7 T2 |
| OPR | Rockcliffe Flying Club 613-746-4425 Fax 613-746-3354 11-23Z‡ Cert Ldg fees for commercial acft exc flt schools |
| PF | B-1 C-2,3,4,5,6 |
| CUST | AOE/CAN |
| FLT PLN | (bil) |
| FIG | Québec 866-GOMÉTÉO or 866-WXBRIEF (Toll free within Canada) or 866-541-4105 (Toll free within Canada & USA) |
| ACC | Montreal 514-633-3211 or 800-633-1353, all Flt Plns, IFR tng PPR |
| SERVICES | |
| FUEL | 100LL 11-23Z‡ 1 HR PN |
| OIL | 15W50 |
| S | 2 (13-21Z‡ Mon-Fri),4,5,6 |
| RWY DATA | Rwy 09(092°)/27(272°) 3319x100 ASPH Thld 09 displ 200'. Thld 27 displ 214'. |
| RWY CERT | Rwy 09/27 AGN II |
| TWY | Twy D: unlgtd |
| RCR | Opr Ltd win maint. Rstd to acft 18,000 lbs and under. PPR for acft over 18,000 lbs. |
| LIGHTING | 09-(TE ME) P1 5.7°, 27-(TE ME) P1 5.7° ARCAL 123.5 type K (see CAUTION) |
| COMM | |
| RCO | Québec rdo (Gatineau) 123.375 (FISE) |
| ATF | UNICOM ltd hrs O/T tfc 123.5 5NM 3200 ASL excluding Gatineau CZ, Ottawa/Macdonald-Cartier Intl CZ and the airspace that lies within Ottawa TCA class C airspace. |

ONTARIO

AERODROME / FACILITY DIRECTORY

OTTAWA / ROCKCLIFFE ON (Cont'd)

CYRO

| | |
|----------------|--|
| PRO | <p>CIRCUITS: Rgt hand circuits Rwy 27 (CAR 602.96). As soon as practicable after tkof fr Rwy 09 or 27 turn 20° to the North.</p> <p>MUSEUM: Aircraft wishing to park at the Canada Aviation and Space Museum are requested to contact the Rockcliffe Flying Club, by tel or UNICOM for instructions prior arr.</p> <p>AIRSPACE: VFR FLIGHTS IN OTTAWA CLASS C AND TERMINAL CLASS C AIRSPACE SEE OTTAWA / MACDONALD-CARTIER INTL FOR PROCEDURES.</p> <p>VFR Codes: In order to minimize delays, ATC freq congestion and for better airspace management, as well as to improve safety, ctc the Montreal ACC at 866-VFR-CODE (866-837-2633), or the FIC at 1-866-GOMETEO or 1-866-WX BRIEF, to provide ATC with info pertaining to your flt to obtain your transponder code at least 30 min prior to a flight into Ottawa Class C airspace.</p> |
| CAUTION | <p>Sections of North apron breaking up & covered with loose gravel. Extv bird activity. Feb-May and Sep-Nov.</p> <p>Rstd areas CYR537 and CYR538 cont located 1.5NM W. Adjust flt path/altitude to avoid entry. See VTTC.</p> <p>PAPI apch slope ensures clearance over trees.</p> <p>ARCAL: Acft arr fr the E or S may not be able to activate ARCAL until aprx 1NM from the aprt. Acft on the ground positioned at the E end of the aprt may not be able to activate ARCAL until positioned closer to the W end of the aprt.</p> |

CANADA WATER AERODROME SUPPLEMENT

Effective 0901Z 19 March 2026 to 0901Z 18 February 2027

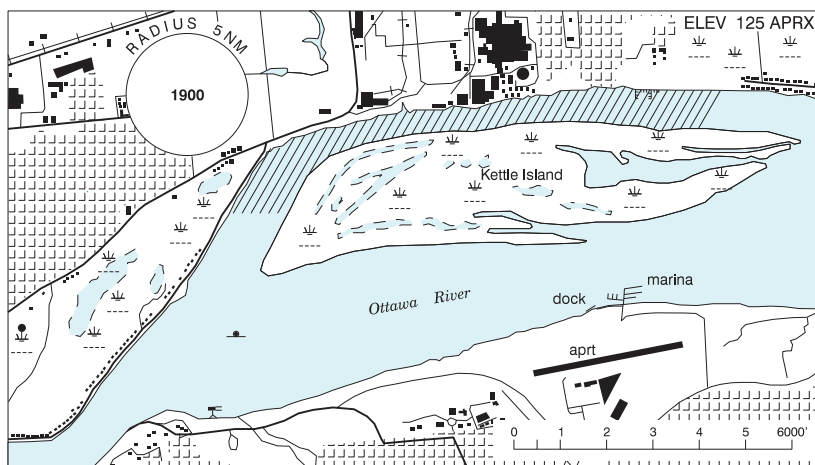
AERODROME/FACILITY DIRECTORY B167

OTTAWA / ROCKCLIFFE VFR TERMINAL PROCEDURES CHART (Cont'd)

| NAME | IDENT | LAT/LONG |
|------------------|-------|----------------------------|
| CHAMPLAIN BRIDGE | VCCHB | N45° 24' 30" W075° 45' 30" |
| CHELSEA DAM | VCHEL | N45° 30' 48" W075° 46' 32" |
| CUMBERLAND | VCMBL | N45° 31' 00" W075° 24' 36" |
| DESCHENES QUARRY | VCQRY | N45° 25' 48" W075° 49' 12" |
| INNES | VCINS | N45° 25' 25" W075° 34' 47" |
| ORLEANS | VCORL | N45° 28' 34" W075° 31' 27" |

OTTAWA / ROCKCLIFFE ON

CTR7



| | |
|-----------------|--|
| REF | N45 27 47 W75 38 41 Adj NE 14°W UTC-5(4) Elev 125' aprx A1905 A5000 A5002 |
| OPR | Rockcliffe Flying Club 613-746-4425 Reg PPR |
| FLT PLN | (bil) |
| FIG | Québec 866-GOMÉTÉO or 866-WXBRIEF (Toll free within Canada) or 866-541-4105 (Toll free within Canada & USA) |
| SERVICES | |
| FUEL | 100LL at land A/D |
| OIL | 15W50 at land A/D |
| A/D DATA | Open water May-Oct |
| COMM | |
| ATF | Rockcliffe UNICOM ltd hrs O/T tfc 123.5 5NM centred on Rockcliffe land A/D adj 3200 ASL excluding Gatineau CZ, Ottawa/Macdonald-Cartier Intl CZ and the airspace that lies within Ottawa TCA class C airspace. |
| NAV | |
| DME | OTTAWA YOW 114.6 Ch 93 N45 26 30 W75 53 49 |

CANADA WATER AERODROME SUPPLEMENT

Effective 0901Z 19 March 2026 to 0901Z 18 February 2027

B168 AERODROME/FACILITY DIRECTORY

OTTAWA / ROCKCLIFFE ON (Cont'd)

CTR7

| | |
|----------------|--|
| PRO | <p>Join Rockcliffe aprt circuit pattern. All circuits to the N of aprt. Where practicable keep downwind legs over the river.</p> <p>AIRSPACE: VFR FLIGHTS IN OTTAWA CLASS C AND TERMINAL CLASS C AIRSPACE SEE OTTAWA / MACDONALD-CARTIER INTL FOR PROCEDURES.</p> <p>VFR Codes: In order to minimize delays, ATC freq congestion and for better airspace management, as well as to improve safety, ctc the Montreal ACC at 866-VFR-CODE (866-837-2633), or the FIC at 1-866-GOMETEO or 1-866-WX BRIEF, to provide ATC with info pertaining to your fit to obtain your transponder code at least 30 min prior to a flight into Ottawa Class C airspace.</p> |
| CAUTION | Hvy boat tfc in summer on wknds. Shallow and debris area indicated by hatched area on sketch. |

OTTER LAKE SK

CKB4

| | | |
|-----------------|--|--|
| REF | N55 36 00 W104 46 00 Adj 10°E (2012) UTC-6 Elev 1143' A5015 A5016 LO1 | |
| OPR | Osprey Wings Ltd 306-635-2112 Reg | |
| PF | B-1,5 PN Opr | |
| FLT PLN | | |
| FIC | Edmonton 866-WXBRIEF (Toll free within Canada) or 866-541-4102 (Toll free within Canada & USA) | |
| SERVICES | | |
| FUEL | 100LL, JA-1 | |
| OIL | All | |
| S | 7 | |
| A/D DATA | Open water mid May-mid Oct. Depth 4-6'. Skiplanes in win. | |
| COMM | | |
| ATF | UNICOM ltd hrs O/T tfc 122.8 5NM 4300 ASL | |
| CAUTION | Unlgt'd twr 1357 ASL (212 AGL) 2.6NM NE of A/D. | |

PACES LAKE NS — See MUSQUODOBOIT HARBOUR / PACES LAKE

PACIFIC RADIO – RCO (KAMLOOPS FIC)

For a list of Pacific RCOs and map, see Planning Section under FISE RCOs.