
FLIGHT PLAN & SITE SURVEY

N 290-5783 SEPT ILES MINI AERO CLUB INC- Sept Iles Mini
aero club CINEPARC

May 22, 2026



IMPORTANT NOTICE

Please ensure you have received all required authorizations prior to flight. This Site Survey was created using RPAS Wilco. The user accepts all responsibility for the accuracy of the information.

Terms & Conditions: rpaswilco.com/#tnc

Mission Information

N 290-5783 SEPT ILES MINI AERO CLUB INC- SEPT ILES MINI AERO CLUB CINEPARC

FLIGHT DETAILS

Reference No:	MAAC-290-5783
Project Name:	SEPT ILES MINI AERO CLUB INC
Pilot Name:	MAAC
Pilot Certificate:	
Mission Type:	VLOS
Flight Start:	May 22, 2026 11:07 PM
Flight End:	May 23, 2026 12:07 AM

LOCATION DETAILS

Flight Address:	Sept Iles Mini aero club CINEPARC
Latitude:	50° 12' 52.74" N (50.215)
Longitude:	66° 34' 29.74" W (-66.575)
Field Elevation:	233 ft MSL
Altitude / Radius:	400 ft / 926 m (0.5 nm)
Classification:	UNCONTROLLED
FIR / Contact:	CZUL / 514-633-3365

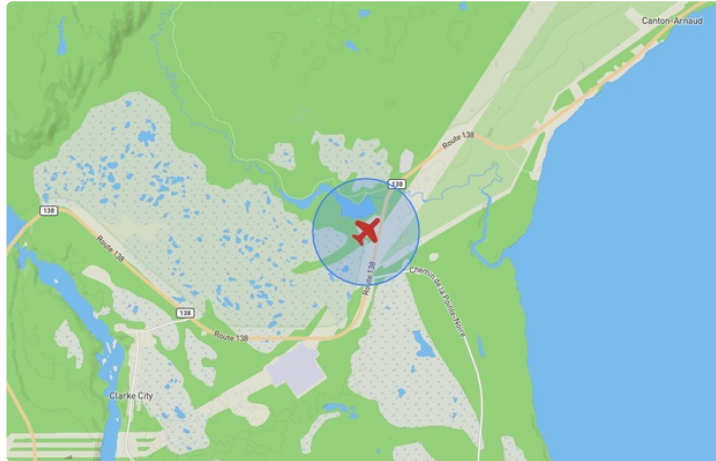
REPORT CONTENTS

Site Survey • Obstacles (if available) • Nearby Aerodromes • Canadian Aviation Regulations • GFA • Aerodrome Supplements • METAR & TAF • NOTAMs • CFS





Flight Map & MODEL Details

MISSION LOCATION SURVEY

FLIGHT AREA MAP



MISSION LOCATION DETAILS

ROLE	LATITUDE	LONGITUDE
 MODEL	50° 12' 52.74" N 50.215	66° 34' 29.74" W -66.575
 Pilot		
 Payload Op.		
 Observer		

Airspace Classification

MISSION LOCATION SURVEY

AIRSPACE MAP



OVERLYING AIRSPACES

Class	Name	Floor	Ceiling
E	Sept-Îles, QC [TA]	700AGL	18000MSL
E	Sept-Îles, QC [CAE]	2200AGL	6000MSL
E	T741 Fixed RNAV Route	2200AGL	18000MSL
F	CYR 6.3.0-2 SEPT-ÎLES DETENTION FACILITY, QC	SFC	1100MSL
E	Sept-Îles, QC [CZ]	SFC	3000MSL
E	T603 Fixed RNAV Route	2200AGL	18000MSL
E	T838 Fixed RNAV Route	2200AGL	18000MSL
E	T660 Fixed RNAV Route	2200AGL	18000MSL
E	3.5.2-5 [CAE]	6000AGL	18000MSL

NEAREST AERODROMES & DISTANCE FROM OPERATION

LAC DES RAPIDES (CSM8 - WATERDROME - Reg)	Lat: 50.299	Long: -66.416	14.701KM	7.938NM	NE
MUSTANG HELICOPTERS (CHE3 - HELIPORT - Cert)	Lat: 50.289	Long: -66.412	14.212KM	7.674NM	NE
HELI-BOREAL (CHB4 - HELIPORT - Cert)	Lat: 50.29	Long: -66.412	14.302KM	7.722NM	NE

CANADA WATER AERODROME SUPPLEMENT

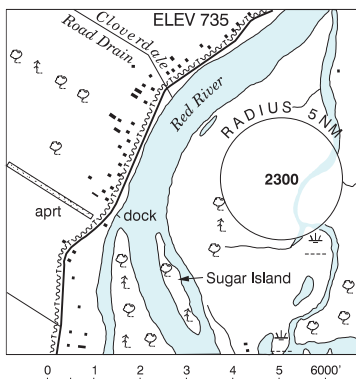
Effective 0901Z 19 March 2026 to 0901Z 18 February 2027

AERODROME/FACILITY DIRECTORY B235

SELKIRK MB

CKC5

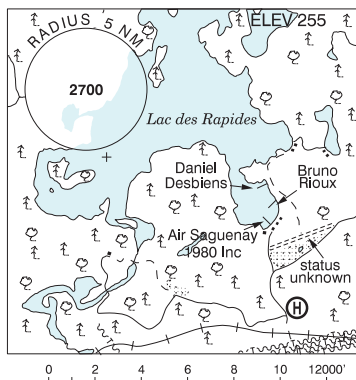
REF	N50 10 W96 52 1N 3°E (2014) UTC-6(5) Elev 735' VTA A5007
OPR	Riverside Aircraft Maintenance Ltd 204-482-3270 Reg
PF	B-1 C-2,3,4,5,6
FLT PLN	Pilots to open/close VFR flt plan with Edmonton rdo, FISE or by phone. Edmonton 866-WXBRIEF (Toll free within Canada) or 866-541-4102 (Toll free within Canada & USA)
FIC	
SERVICES	
FUEL	100LL
OIL	All
S	2,3,5
A/D DATA	Open water mid May-mid Nov. Gravel & sand bottom. Beach. Main channel clear on W side of river.
COMM	
ATF	UNICOM ltd hrs O/T tfc 122.8 3NM 1800 ASL
PRO	All VFR acft intending flt within Winnipeg Class C airspace (Winnipeg CZ & TCA) ctc Winnipeg FIC 866-541-4103 or applicable FISE freq at least 15 min prior to entering Class C airspace for transponder code. Set transponder to discrete code prior to contacting ATC. Refer to Winnipeg/St. Andrews VTPC in CFS.
CAUTION	Shoals near shoreline. Land A/D adj W.



SEPT-ÎLES / LAC DES RAPIDES QC

CSM8

REF	N50 17 56 W66 24 56 19°W (2014) UTC-5(4) Elev 255' A5010
OPR	Air Tunilik 418-962-4639/589-9511 Bruno Rioux 418-961-9718 PPR Daniel Desbiens 418-965-6888 Reg
PF	B-1 D-2,3,4,5,6
CUST	AOE/15/SEAPL 888-226-7277 1300- 2130Z† Mon-Fri exc hols
FLT PLN	(bil) Québec 866-GOMÉTÉO or 866-WXBRIEF (Toll free within Canada) or 866-541-4105 (Toll free within Canada & USA)
FIC	
SERVICES	
FUEL	100LL, JA Air Tunilik
OIL	W100 Air Tunilik
S	5 Air Tunilik, 7 Bruno Rioux
A/D DATA	Open water Jun-Oct.
DOCKS	Bruno Rioux, Daniel Desbiens: Mooring fees; ctc opr.
COMM	
RADIO	Sept-Îles 118.1 (E)
RCO	(bil) Québec rdo 123.275 (FISE) 126.7 (bcst) may not be receivable on the ground.
ATF	tfc 123.2 5NM 3300 ASL, outside Sept-Îles CZ, for tfc info ctc Sept-Îles rdo 118.1



CANADA WATER AERODROME SUPPLEMENT

Effective 0901Z 19 March 2026 to 0901Z 18 February 2027

B236 AERODROME/FACILITY DIRECTORY

SEPT-ÎLES / LAC DES RAPIDES QC (Cont'd)

CSM8

NAV	DME SEPT-ILES YZV 114.5 Ch 92 N50 13 56 W66 16 26 (210')
CAUTION	A/D status unkn aprx 0.3NM ESE.

SEVERN BRIDGE / BUCK LAKE ON

CBL2

REF	N44 46 18 W79 24 47 3.4W 11°W (2014) UTC-5(4) Elev 709' A5000	
OPR	Kevin Betsworth 705-323-7740 Reg PPR	
PF	C-1,2,3,5	
FLT PLN	FIC London 866-WXBRIEF (Toll free within Canada) or 866-541-4104 (Toll free within Canada & USA)	
SERVICES	S 1,2,3,4,5	
A/D DATA	Open water mid Apr-Dec. Float plane dock ramp. Ice mid Jan-Mar. Skis and wheels when win conditions permit.	
COMM	ATF tfc 122.8 5NM 3800 ASL	
CAUTION	High terrain E end and S side of lake. Shallow water to seaplane ramp.	

SHADOW LAKE (PENNY) ON — See NORLAND / SHADOW LAKE (PENNY)

SHADOW LAKE (TROTTER) ON — See NORLAND / SHADOW LAKE (TROTTER)

SHAWNIGAN LAKE BC

CAV8

REF	N48 38 W123 38 2S 17°E (2013) UTC-8(7) Elev 380' VTA A5004	
OPR	Galley Marina 250-743-1067 17-01Z† Reg	
PF	A-2,3 B-1 C-4,5 D-6	
FLT PLN	FIC Kamloops 866-WXBRIEF (Toll free within Canada) or 866-541-4101 (Toll free within Canada & USA)	
SERVICES	FUEL 100LL, MG-2 17-04Z† S 4,5 OIL ltd, call ahead.	
A/D DATA	Open water most winters.	
COMM	TWR Victoria 14-08Z† O/T tfc 119.1 above 1400 ASL ATF tfc 123.2 2NM 1400 ASL TML Victoria 127.8 abv 2500 ASL	

QUEBEC

AERODROME / FACILITY DIRECTORY

SEPT-ÎLES / MUSTANG HELICOPTERS QC (Heli)

CHE3

REF	N50 17 20 W66 24 44 4.8N 19°W (2019) UTC-5(4) Elev 215' aprx A5010	
OPR	Mustang Helicopters Inc. 418-962-7126 Cert PPR	
PF	C-1,2,3,5 D-4,6,7	
FLT PLN	(bil)	
FIG	Québec 866-GOMÉTEO or 866-WXBRIEF (Toll free within Canada) or 866-541-4105 (Toll free within Canada & USA)	
HELI DATA	FATO/TLOF 86' dia ASPH Safety Area 115' dia Max heli overall length 57.3' Parking Pads 1,2 & 3: 51' dia ASPH Max heli overall length 43.0' Parking Pad 4: 69' dia ASPH Max heli overall length 57.3'	
RCR	Opr 418-965-6242	
COMM	(bil)	
RADIO	Sept-Îles 118.1 (E)	
RCO	Québec rdo 123.275 (FISE) 126.7 (bcst) (may not be receivable on the gnd).	
ATF	tfc 123.2 5NM 3300 ASL, excluding Sept-Îles CZ, for tfc info ctc Sept-Îles rdo	
PRO	Arr/dep curved 085° to 078° fr heli, slope 6% (H3), then 9% only abv the blvd, day use only. No overflights of road tfc on Vigneault Blvd.	
CAUTION	Arr/dep and CHB4 arr/dep intersect aprx 0.1NM ENE. Unlgtd P-Line 150 AGL aprx 0.18NM S of FATO. Water AD CSM8 0.5NM N, CHB4, CTA2 adj, common freq. Correctional facility 0.75NM S, overflight restrictions ocsl by NOTAM.	

QUEBEC

AERODROME / FACILITY DIRECTORY

SEPT-ÎLES / HÉLI-BORÉAL QC (Heli)

CHB4

REF	N50 17 25 W66 24 44 4.9N 18°W (2020) UTC-5(4) Elev 218' aprx A5010	
OPR	Héli-Boréal Inc. 418-962-7256 Cert PPR	
PF	B-1	
FLT PLN	(bil) FC Québec 866-GOMÉTÉO or 866-WXBRIEF (Toll free within Canada) or 866-541-4105 (Toll free within Canada & USA)	
HELI DATA	FATO 64' dia ASPH/GRVL Safety Area 85' dia Max heli overall length 43.0' Parking Pads 1,2 & 3: 51' dia ASPH/GRVL	
RCR	Opr	
COMM	(bil)	
RADIO	Sept-Îles 118.1 (E)	
RCO	Québec rdo 123.275 (FISE) 126.7 (bcst) (may not be receivable on the gnd).	
ATF	tfc 123.2 5NM 3300 ASL, excluding Sept-Îles CZ, for tfc info ctc Sept-Îles rdo	
PRO	Arr/dep curved 118° to 129° curved fr heli, slope 6% (H3), day use only. No overflights of road traffic on Vigneault Blvd. Central parking pad must be prioritized on arrival, Left and Right parking pads must be prioritized on departure.	
CAUTION	Arr/dep and CHE3 arr/dep intersect aprx 0.1NM ESE. Unlgt'd P-line 150 AGL aprx 0.3NM S. Water A/D CSM8 0.5 NM N, CHE3, CTA2 adj, common freq. Correctional facility 0.75 NM S, overflight restrictions ocsf by NOTAM.	