
FLIGHT PLAN & SITE SURVEY

A 928-5806 Northern Alberta FPV League- Veterans
Association Food Bank (Edmonton)

May 22, 2026



IMPORTANT NOTICE

Please ensure you have received all required authorizations prior to flight. This Site Survey was created using RPAS Wilco. The user accepts all responsibility for the accuracy of the information.

Terms & Conditions: rpaswilco.com/#tnc

Mission Information

A 928-5806 NORTHERN ALBERTA FPV LEAGUE- VETERANS ASSOCIATION FOOD BANK (EDMONTON)

FLIGHT DETAILS

Reference No:	MAAC-928-5806
Project Name:	Northern Alberta FPV League
Pilot Name:	MAAC
Pilot Certificate:	
Mission Type:	VLOS
Flight Start:	May 22, 2026 09:08 PM
Flight End:	May 22, 2026 10:08 PM

LOCATION DETAILS

Flight Address:	Veterans Association Food Bank (Edmonton)
Latitude:	53° 33' 35.85" N (53.56)
Longitude:	113° 38' 27.98" W (-113.641)
Field Elevation:	2224 ft MSL
Altitude / Radius:	400 ft / 926 m (0.5 nm)
Classification:	UNCONTROLLED
FIR / Contact:	CZEG / 780-890-8397

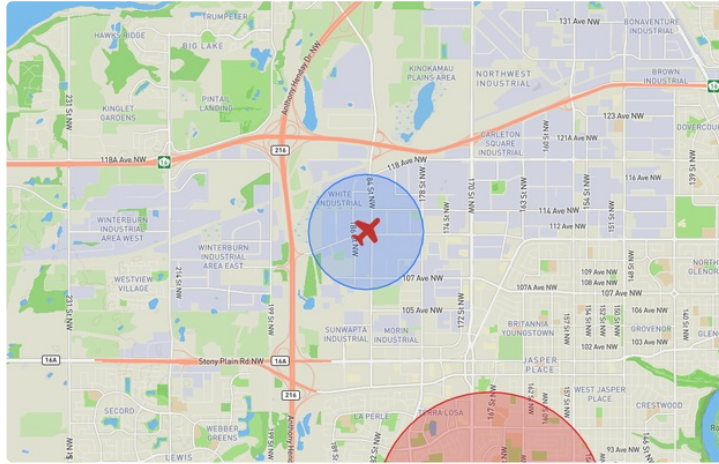
REPORT CONTENTS

Site Survey • Obstacles (if available) • Nearby Aerodromes • Canadian Aviation Regulations • GFA • Aerodrome Supplements • METAR & TAF • NOTAMs • CFS





Flight Map & MODEL Details

MISSION LOCATION SURVEY

FLIGHT AREA MAP



MISSION LOCATION DETAILS

ROLE	LATITUDE	LONGITUDE
 MODEL	53° 33' 35.85" N 53.56	113° 38' 27.98" W -113.641
 Pilot		
 Payload Op.		
 Observer		

Airspace Classification

MISSION LOCATION SURVEY

AIRSPACE MAP



OVERLYING AIRSPACES

Class	Name	Floor	Ceiling
B	Edmonton, AB a) [CAE]	12500MSL	18000MSL
D	Villeneuve, AB [CZ]	SFC	4600MSL
E	Edmonton, AB c) [TA]	3000AGL	4100MSL
C	Edmonton, AB e) [TCA]	4100AGL	18000MSL
E	Edmonton, AB b) [TA]	3000AGL	18000MSL
E	Edmonton, AB d) [TA]	3400AGL	18000MSL
C	Edmonton, AB f) [TCA]	3400AGL	18000MSL
C	Edmonton, AB h) [TCA]	4100AGL	18000MSL
C	Edmonton, AB c) [TCA]	7000AGL	9500MSL
C	Edmonton, AB d) [TCA]	4600AGL	7000MSL
E	T682 Fixed RNAV Route	2200AGL	18000MSL
B	Edmonton, AB a) [TCA]	12500MSL	18000MSL
C	Edmonton, AB b) [TCA]	9500MSL	12500MSL
C	Edmonton Intl, AB [CZ]	SFC	4600MSL
E	T812 Fixed RNAV Route	2200AGL	18000MSL
E	Edmonton, AB a) [TA]	3000AGL	18000MSL
C	Edmonton, AB g) [TCA]	3400AGL	4600MSL
E	Namao, AB (Helicopter) [CZ]	SFC	4100MSL
F	CYR232 NAMAQ, AB	SFC	3000MSL
E	T639 Fixed RNAV Route	2200AGL	18000MSL
F	CYR233 NAMAQ, AB	SFC	3400MSL
E	T747 Fixed RNAV Route	2200AGL	18000MSL

NEAREST AERODROMES & DISTANCE FROM OPERATION

MISERICORDIA (COMMUNITY HOSPITAL) (CMC2 - HELIPORT - Cert)	Lat: 53.52	Long: -113.611	4.873KM	2.631NM	SE
UNIV OF ALBERTA (STOLLERY CHILDREN'S HOSP MAHI) (CEW7 - HELIPORT - Cert)	Lat: 53.52	Long: -113.522	9.057KM	4.89NM	SE
EDMONTON (ROYAL ALEXANDRA HOSPITAL) (CFH7 - HELIPORT - Cert)	Lat: 53.558	Long: -113.496	9.58KM	5.173NM	E

ALBERTA

AERODROME / FACILITY DIRECTORY

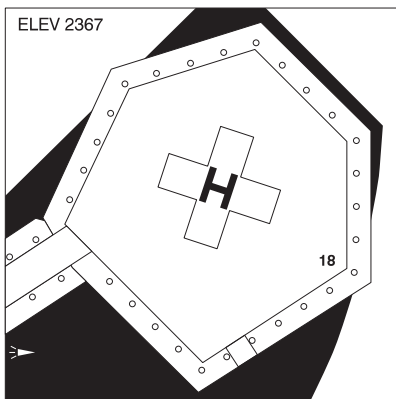
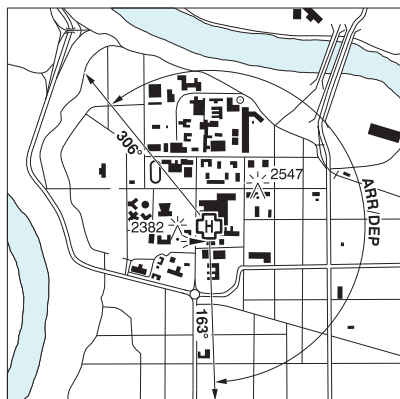
EDMONTON / MISERICORDIA (COMMUNITY HOSP) AB (Heli)

CMC2

REF	N53 31 13 W113 36 40 15°E (2016) UTC-7(6) Elev 2215' VTA A5015	
OPR	Covenant Health 780-735-2200 Cert PPR	
PF	B-1,3,4 C-2,5,6	
FLT PLN		
FIC	Edmonton 866-WXBRIEF (Toll free within Canada) or 866-541-4102 (Toll free within Canada & USA)	
ACC	Edmonton IFR 888-358-7526	
HELI DATA	FATO 86' dia CONC TLOF 33' dia CONC Safety Area 115' dia Max heli overall length 57.4	
RCR	Opr	
LIGHTING	DR RW(LO) RF(FH) ARCAL-123.2 type K	
COMM		
ATF	tfc 123.2 2NM below 4100 ASL	
TML	Edmonton 127.4 4100 ASL and above	
PRO	Arr/dep 343° fr heli (H1), day/ngt use. Edmonton Intl Class E airspace 3000 ASL (TRANSPONDER MANDATORY) and Class C airspace 4100 ASL and above overlies A/D. Acft operating in Edmonton Class C require a discrete transponder code which may be obtained by filing a flt pln or ctc 888-358-7526 at least 30 min prior to entering. Air traffic advsy freq 123.2 Edmonton City Area in Class G and E airspace.	

ALBERTA

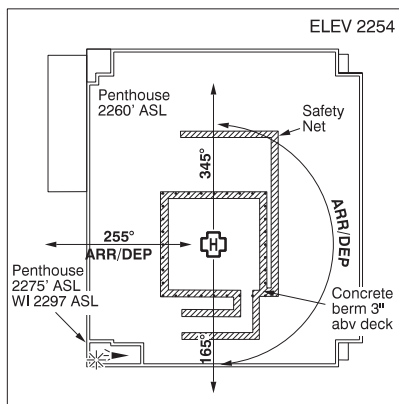
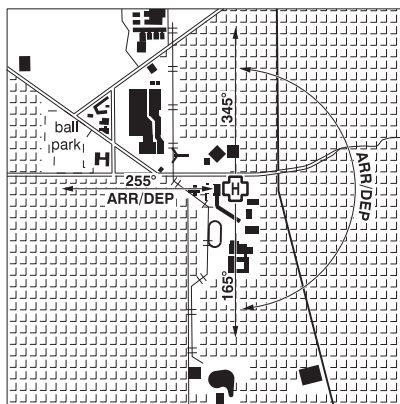
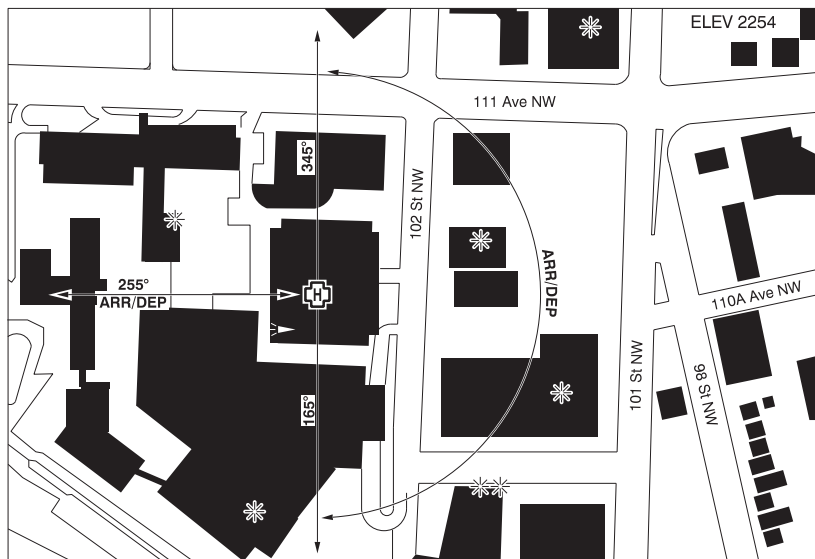
AERODROME / FACILITY DIRECTORY

EDMONTON / UNIV OF ALBERTA (STOLLERY CHILDREN'S HOSP MAHI) AB (Heli) **CEW7**

REF	N53 31 13 W113 31 19 Adj SW 15°E (2013) UTC-7(6) Elev 2367' VTA A5015 CAP
OPR	Alberta Health Services 780-407-8657 Cert NVIS OPS AUTH PPR
PF	A-1,2,4 C-3,5,6
FLT PLN	
FIC	Edmonton 866-WXBRIEF (Toll free within Canada) or 866-541-4102 (Toll free within Canada & USA)
ACC	Edmonton IFR 888-358-7526
HELI DATA	FATO 86' dia TLOF 57' dia hexagonal concrete rooftop Safety Area 115' dia 18,000lbs Max heli overall length 57.4' (CAR 602.96)
RCR	Opr
LIGHTING	RY(ME) green PN ctc opr
COMM	
ATF	tfc 123.2 2NM below 4100 ASL
TML	Edmonton 127.4 4100 ASL and above
PRO	Arr/dep 306° to 163° fr heli (H1), day/night use (CAR 602.96). Edmonton Intl Class E airspace 3000 ASL (TRANSPONDER MANDATORY) and Class C airspace 4100 ASL and above overlies A/D. Acft operating in Edmonton Class C require a discrete transponder code which may be obtained by filing a flt pln or ctc 888-358-7526 at least 30 min prior to entering. Air traffic advsy freq 123.2 Edmonton City Area in Class G and E airspace.
CAUTION	Numerous bldgs to 2515' ASL E of helipad.

EDMONTON (ROYAL ALEXANDRA HOSP) AB (Heli)

CFH7



REF	N53 33 28 W113 29 47 Adj 15°E (2014) UTC-7(6) Elev 2254' VTA A5015
OPR	Alberta Health Services 888-999-3770, RPAS Operation Enquiries 780-735-6555 Cert NVIS OPS AUTH PPR
PF	A-1,4 C-2,3,5,6
FLT PLN	
FIG	Edmonton 866-WXBRIEF (Toll free within Canada) or 866-541-4102 (Toll free within Canada & USA)
ACC	Edmonton IFR 888-358-7526
HELI DATA	FATO 86' dia non-supporting TLOF 64' x 64' CONC Safety Area 115' x 115' Elevated rooftop 17,000 lbs Max heli overall length 57.4' (CAR 602.96)
RCR	Opr
LIGHTING	RY(LO) PN ctc opr

ALBERTA

AERODROME / FACILITY DIRECTORY

EDMONTON (ROYAL ALEXANDRA HOSP) AB (Heli) (Cont'd)

CFH7

COMM	<p>ATF tfc 123.2 2NM below 4100 ASL TML Edmonton 127.4 4100 ASL and above</p>
PRO	<p>Arr/dep 255° & 345° to 165° fr heli (H1) (CAR 602.96); routing via heli VTPC or as directed by ATC. Edmonton Intl Class E airspace 3000 ASL (TRANSPONDER MANDATORY) and Class C airspace 4100 ASL and above overlies A/D. Acft operating in Edmonton Class C require a discrete transponder code which may be obtained by filing a flt pln or ctc 888-358-7526 at least 30 min prior to entering. Air traffic advsy freq 123.2 Edmonton City Area in Class G and E airspace.</p>
CAUTION	<p>Concrete guardrails extend 3" abv ramp edges. Hatched area descends away fr Heli to parkade. Lgtd elevator penthouse aprx 100' SW of pad ctr.</p>

ALBERTA

AERODROME / FACILITY DIRECTORY

EDMONTON VFR TERMINAL PROCEDURES CHART (Cont'd)

NAME	IDENT	LAT/LONG
ACHESON	VCACH	N53° 32' 28" W113° 45' 47"
BEACH CORNER	VCBEA	N53° 32' 28" W114° 03' 11"
BEAUMONT	VCBMN	N53° 20' 07" W113° 23' 21"
BIG LAKE	VCBGL	N53° 35' 00" W113° 46' 00"
BON ACCORD	VCBAC	N53° 50' 30" W113° 24' 25"
BREMNER CLOVERLEAF	VCBCL	N53° 34' 18" W113° 14' 42"
BRIDGES	VCBRG	N53° 34' 18" W113° 22' 18"
CEMENT PLANT	VCCMT	N53° 35' 00" W113° 36' 00"
CONJURING	VCNJR	N53° 15' 14" W113° 48' 05"
COOKING LAKE	VCOOK	N53° 25' 00" W113° 07' 30"
DEVON	VCDVN	N53° 22' 00" W113° 43' 00"
FORT SASKATCHEWAN	VCFSK	N53° 42' 00" W113° 13' 00"
HWY 625	VCXTF	N53° 20' 20" W113° 14' 49"
MORINVILLE	VCMNV	N53° 48' 30" W113° 37' 30"
NAMAO	VCNMO	N53° 42' 56" W113° 29' 48"
PIPESTONE	VCPSN	N53° 03' 30" W113° 35' 30"
QEII	VCQET	N53° 11' 35" W113° 35' 52"
QUESNELL BRIDGE	VCQSN	N53° 30' 15" W113° 34' 00"
ROMEO	VCRMO	N53° 43' 00" W113° 19' 00"
ST ALBERT	VCALB	N53° 38' 12" W113° 34' 42"
SANDY LAKE	VCSNY	N53° 45' 14" W114° 02' 59"
SHERWOOD PARK CLOVERLEAF	VCSWP	N53° 31' 00" W113° 20' 30"
SHOPPING MALL	VCSHP	N53° 31' 30" W113° 37' 00"
SPRUCE GROVE	VCSGR	N53° 33' 00" W113° 53' 30"
THORSBY	VCTBY	N53° 13' 18" W114° 02' 43"
WEST HENDAY BRIDGE	VCHND	N53° 27' 36" W113° 36' 53"