

---

# FLIGHT PLAN & SITE SURVEY

---

A 928-5807 Northern Alberta FPV League- M.E. Lazerte High School

May 22, 2026



## IMPORTANT NOTICE

Please ensure you have received all required authorizations prior to flight. This Site Survey was created using RPAS Wilco. The user accepts all responsibility for the accuracy of the information.

Terms & Conditions: [rpswilco.com/#tnc](https://rpswilco.com/#tnc)

# Mission Information

A 928-5807 NORTHERN ALBERTA FPV LEAGUE- M.E. LAZERTE HIGH SCHOOL

## FLIGHT DETAILS

|                    |                                    |
|--------------------|------------------------------------|
| Reference No:      | <b>MAAC-928-5807</b>               |
| Project Name:      | <b>Northern Alberta FPV League</b> |
| Pilot Name:        | <b>MAAC</b>                        |
| Pilot Certificate: |                                    |
| Mission Type:      | <b>VLOS</b>                        |
| Flight Start:      | <b>May 22, 2026 09:08 PM</b>       |
| Flight End:        | <b>May 22, 2026 10:08 PM</b>       |

## LOCATION DETAILS

|                    |                                       |
|--------------------|---------------------------------------|
| Flight Address:    | <b>M.E. Lazerte High School</b>       |
| Latitude:          | <b>53° 36' 20.09" N ( 53.606 )</b>    |
| Longitude:         | <b>113° 26' 37.56" W ( -113.444 )</b> |
| Field Elevation:   | <b>2218 ft MSL</b>                    |
| Altitude / Radius: | <b>400 ft / 926 m ( 0.5 nm )</b>      |
| Classification:    | <b>UNCONTROLLED</b>                   |
| FIR / Contact:     | <b>CZEG / 780-890-8397</b>            |

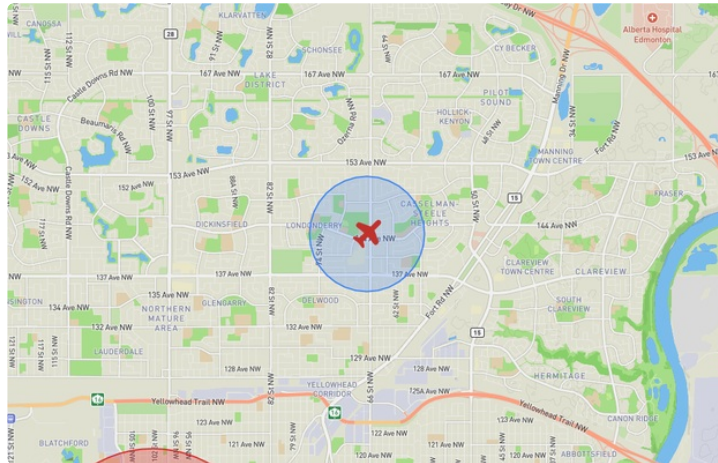
## REPORT CONTENTS

Site Survey • Obstacles (if available) • Nearby Aerodromes • Canadian Aviation Regulations • GFA • Aerodrome Supplements • METAR & TAF • NOTAMs • CFS





# Flight Map & MODEL Details

MISSION LOCATION SURVEY

## FLIGHT AREA MAP



## MISSION LOCATION DETAILS

| ROLE  | LATITUDE                   | LONGITUDE                     |
|---|----------------------------|-------------------------------|
|  MODEL        | 53° 36' 20.09" N<br>53.606 | 113° 26' 37.56" W<br>-113.444 |
|  Pilot        |                            |                               |
|  Payload Op. |                            |                               |
|  Observer   |                            |                               |

# Airspace Classification

MISSION LOCATION SURVEY

## AIRSPACE MAP



## OVERLYING AIRSPACES

| Class | Name                      | Floor    | Ceiling  |
|-------|---------------------------|----------|----------|
| B     | Edmonton, AB a) [CAE]     | 12500MSL | 18000MSL |
| E     | Edmonton, AB c) [TA]      | 3000AGL  | 4100MSL  |
| C     | Edmonton, AB e) [TCA]     | 4100AGL  | 18000MSL |
| D     | Villeneuve, AB [CZ]       | SFC      | 4600MSL  |
| E     | Edmonton, AB b) [TA]      | 3000AGL  | 18000MSL |
| C     | Edmonton, AB f) [TCA]     | 3400AGL  | 18000MSL |
| C     | Edmonton, AB h) [TCA]     | 4100AGL  | 18000MSL |
| C     | Edmonton, AB c) [TCA]     | 7000AGL  | 9500MSL  |
| C     | Edmonton, AB d) [TCA]     | 4600AGL  | 7000MSL  |
| E     | T682 Fixed RNAV Route     | 2200AGL  | 18000MSL |
| B     | Edmonton, AB a) [TCA]     | 12500MSL | 18000MSL |
| C     | Edmonton, AB b) [TCA]     | 9500MSL  | 12500MSL |
| E     | T812 Fixed RNAV Route     | 2200AGL  | 18000MSL |
| E     | Edmonton, AB a) [TA]      | 3000AGL  | 18000MSL |
| C     | Edmonton, AB g) [TCA]     | 3400AGL  | 4600MSL  |
| E     | Namao, AB (Heliport) [CZ] | SFC      | 4100MSL  |
| F     | CYR232 NAMA0, AB          | SFC      | 3000MSL  |
| E     | T639 Fixed RNAV Route     | 2200AGL  | 18000MSL |
| F     | CYR233 NAMA0, AB          | SFC      | 3400MSL  |
| E     | Edmonton, AB e) [TA]      | 4600AGL  | 7000MSL  |
| F     | CYR212 EDMONTON, AB       | SFC      | 3200MSL  |
| E     | T747 Fixed RNAV Route     | 2200AGL  | 18000MSL |

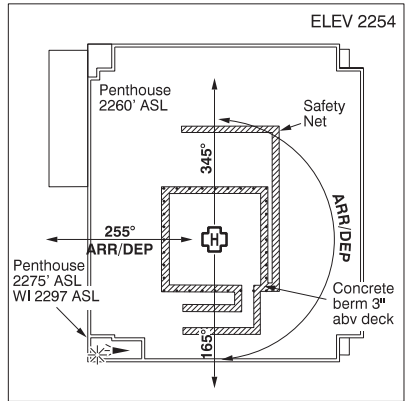
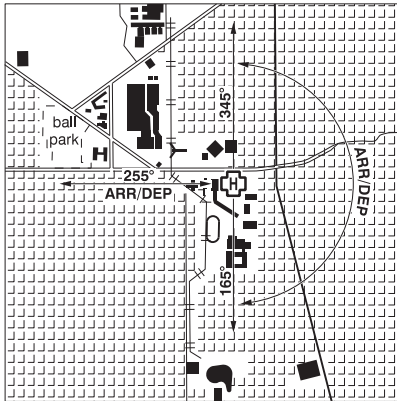
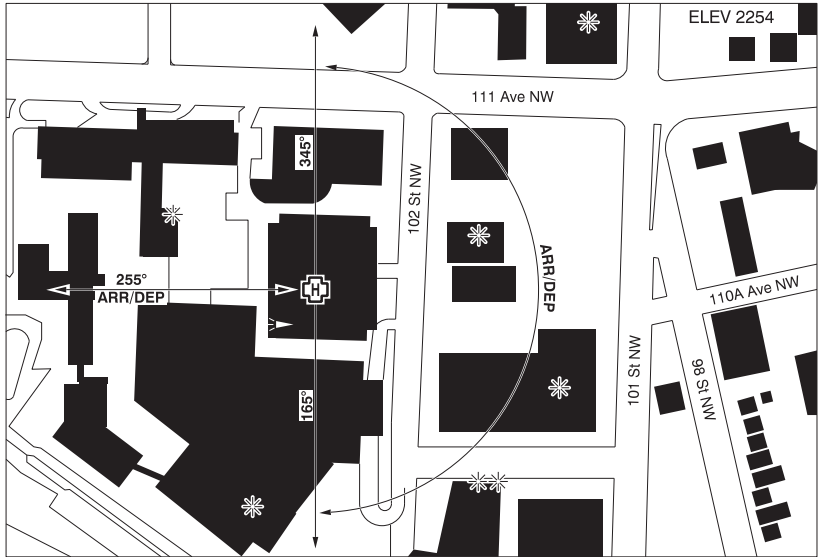
## NEAREST AERODROMES & DISTANCE FROM OPERATION

|  |             |                |          |         |    |
|--|-------------|----------------|----------|---------|----|
| EDMONTON (ROYAL ALEXANDRA HOSPITAL) (CFH7 - HELIPORT - Cert)             | Lat: 53.558 | Long: -113.496 | 6.34KM   | 3.423NM | SW |
| NAMA0 (CYED - HELIPORT - DND)  | Lat: 53.669 | Long: -113.476 | 7.374KM  | 3.982NM | N  |
| UNIV OF ALBERTA (STOLLERY CHILDREN'S HOSP MAHI) (CEW7 - HELIPORT - Cert) | Lat: 53.52  | Long: -113.522 | 10.818KM | 5.841NM | SW |



**EDMONTON (ROYAL ALEXANDRA HOSP) AB (Heli)**

**CFH7**



|                  |   |
|------------------|---|
| <b>REF</b>       | N53 33 28 W113 29 47 Adj 15°E (2014) UTC-7(6) Elev 2254' VTA A5015  |
| <b>OPR</b>       | Alberta Health Services 888-999-3770, RPAS Operation Enquiries 780-735-6555<br>Cert NVIS OPS AUTH PPR   |
| <b>PF</b>        | A-1,4 C-2,3,5,6   |
| <b>FLT PLN</b>   |   |
| <b>FIG</b>       | Edmonton 866-WXBRIEF (Toll free within Canada) or 866-541-4102 (Toll free within Canada & USA)  |
| <b>ACC</b>       | Edmonton IFR 888-358-7526   |
| <b>HELI DATA</b> | FATO 86' dia non-supporting TLOF 64' x 64' CONC Safety Area 115' x 115'<br>Elevated rooftop 17,000 lbs Max heli overall length 57.4' (CAR 602.96) |
| <b>RCR</b>       | Opr   |
| <b>LIGHTING</b>  | RY(LO) PN ctc opr   |

## ALBERTA

## AERODROME / FACILITY DIRECTORY

## EDMONTON (ROYAL ALEXANDRA HOSP) AB (Heli) (Cont'd)

CFH7

|                |   |
|----------------|---|
| <b>COMM</b>    | <p data-bbox="163 178 511 199"><b>ATF</b> tfc 123.2 2NM below 4100 ASL</p> <p data-bbox="163 204 576 227"><b>TML</b> Edmonton 127.4 4100 ASL and above</p>  |
| <b>PRO</b>     | <p data-bbox="221 244 953 381">Arr/dep 255° &amp; 345° to 165° fr heli (H1) (CAR 602.96); routing via heli VTPC or as directed by ATC. Edmonton Intl Class E airspace 3000 ASL (TRANSPONDER MANDATORY) and Class C airspace 4100 ASL and above overlies A/D. Acft operating in Edmonton Class C require a discrete transponder code which may be obtained by filing a flt pln or ctc 888-358-7526 at least 30 min prior to entering. Air traffic advsy freq 123.2 Edmonton City Area in Class G and E airspace.</p> |
| <b>CAUTION</b> | <p data-bbox="221 398 963 442">Concrete guardrails extend 3" abv ramp edges. Hatched area descends away fr Heli to parkade. Lgtd elevator penthouse aprx 100' SW of pad ctr.</p>  |



## ALBERTA

## AERODROME / FACILITY DIRECTORY

## EDMONTON VFR TERMINAL PROCEDURES CHART (Cont'd)

| NAME                        | IDENT | LAT/LONG                   |
|-----------------------------|-------|----------------------------|
| ACHESON                     | VCACH | N53° 32' 28" W113° 45' 47" |
| BEACH CORNER                | VCBEA | N53° 32' 28" W114° 03' 11" |
| BEAUMONT                    | VCBMN | N53° 20' 07" W113° 23' 21" |
| BIG LAKE                    | VCBGL | N53° 35' 00" W113° 46' 00" |
| BON ACCORD                  | VCBAC | N53° 50' 30" W113° 24' 25" |
| BREMNER CLOVERLEAF          | VCBCL | N53° 34' 18" W113° 14' 42" |
| BRIDGES                     | VCBRG | N53° 34' 18" W113° 22' 18" |
| CEMENT PLANT                | VCCMT | N53° 35' 00" W113° 36' 00" |
| CONJURING                   | VCNJR | N53° 15' 14" W113° 48' 05" |
| COOKING LAKE                | VCOOK | N53° 25' 00" W113° 07' 30" |
| DEVON                       | VCDVN | N53° 22' 00" W113° 43' 00" |
| FORT SASKATCHEWAN           | VCFSK | N53° 42' 00" W113° 13' 00" |
| HWY 625                     | VCXTF | N53° 20' 20" W113° 14' 49" |
| MORINVILLE                  | VCMNV | N53° 48' 30" W113° 37' 30" |
| NAMAO                       | VCNMO | N53° 42' 56" W113° 29' 48" |
| PIPESTONE                   | VCPSN | N53° 03' 30" W113° 35' 30" |
| QEII                        | VCQET | N53° 11' 35" W113° 35' 52" |
| QUESNELL BRIDGE             | VCQSN | N53° 30' 15" W113° 34' 00" |
| ROMEO                       | VCRMO | N53° 43' 00" W113° 19' 00" |
| ST ALBERT                   | VCALB | N53° 38' 12" W113° 34' 42" |
| SANDY LAKE                  | VCSNY | N53° 45' 14" W114° 02' 59" |
| SHERWOOD PARK<br>CLOVERLEAF | VCSWP | N53° 31' 00" W113° 20' 30" |
| SHOPPING MALL               | VCSHP | N53° 31' 30" W113° 37' 00" |
| SPRUCE GROVE                | VCSGR | N53° 33' 00" W113° 53' 30" |
| THORSBY                     | VCTBY | N53° 13' 18" W114° 02' 43" |
| WEST HENDAY BRIDGE          | VCHND | N53° 27' 36" W113° 36' 53" |

## ALBERTA

## AERODROME / FACILITY DIRECTORY

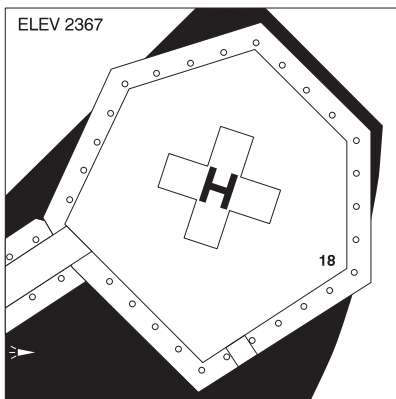
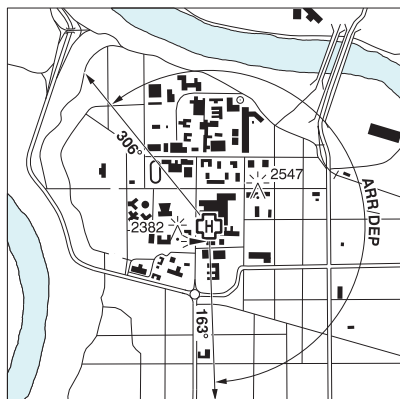
## EDMONTON / NAMAO AB (Heli)

CYED

|                  |  |  |
|------------------|--|--|
| <b>REF</b>       | N53 40 09 W113 28 32 8NNE<br>14°E (2018) UTC-7(6) Elev 2257'<br>VTA A5015<br>LO1 LO2 T1  |  |
| <b>OPR</b>       | 408 OPS DND 780-973-4163<br>CSN 319-528-4163 Mil PPR<br>Fit adv DND 780-973-4108 (emerg only)<br>CSN 319-528-4108  |  |
| <b>PF</b>        | A-1,2 ltd hrs C-3 D-4,5,6  |  |
| <b>FLT PLN</b>   | Ctc 408 Sqn OPS 780-973-4163 min<br>48 hr notice for PPR   |  |
| <b>FIG</b>       | Edmonton 866-WXBRIEF (Toll free within Canada) or 866-541-4102 (Toll free within Canada & USA)   |  |
| <b>ACC</b>       | Edmonton IFR 888-358-7526  |  |
| <b>MIL</b>       | 780-973-4163 CSN 319-528-4163 ltd hrs at Sqn OPS   |  |
| <b>WX</b>        | Met brief for mil only. Lcl Met Section CSN 528-4972 ltd hrs. O/T JMC<br>1-800-WXMETEO (996-3836) or CSN 432-2613. (See COMM). METAR during mil fit ops. TAF dur mil fit ops, issue times depending on mil requirements.               |  |
| <b>SERVICES</b>  |  |  |
| <b>FUEL</b>      | F-34   |  |
| <b>OIL</b>       | NATO 9150-01-209-2684 (156)  |  |
| <b>ARFF</b>      | CAT 3  |  |
| <b>JASU</b>      | CE12   |  |
| <b>MIL ADV</b>   | 408 Sqn Ops call "GANDER OPS" 131.4 383.7 fm 40.9 ltd hrs  |  |
| <b>HELI DATA</b> | FATO 03H(031°)/21H(211°) 148 x 492 ASPH unltld   |  |
| <b>LIGHTING</b>  | ARCAL-118.0 type K   |  |
| <b>COMM</b>      |  |  |
| <b>MF/ATF</b>    | Namao advsy 118.0 ltd hrs Mon-Fri exc hols O/T tfc 118.0 Opr dates and hrs may vary without notice Fit Following 383.7   |  |
| <b>ARR</b>       | Edmonton 119.5   |  |
| <b>DEP</b>       | Edmonton 119.5   |  |
| <b>PMSV</b>      | 344.6 ltd hrs  |  |
| <b>NAV</b>       |  |  |
| <b>NDB</b>       | EB 256 (L) N53 40 06 W113 27 37 Unmonitored outside oprg hrs   |  |
| <b>PRO</b>       | For VFR rtes see Edmonton (Namao) Heli VTPC or as directed by ATC.<br>Heli is within CYR 232. Range 0.6NM E of EB NDB may be open. Avoid CYR 212 sfc to 3200 ASL. Air taxi skid-equipped only via shortest rtes or as directed by ATC. |  |

## ALBERTA

## AERODROME / FACILITY DIRECTORY

EDMONTON / UNIV OF ALBERTA (STOLLERY CHILDREN'S HOSP MAHI) AB (Heli) **CEW7**

|                  |   |
|------------------|---|
| <b>REF</b>       | N53 31 13 W113 31 19 Adj SW 15°E (2013) UTC-7(6) Elev 2367' VTA A5015 CAP   |
| <b>OPR</b>       | Alberta Health Services 780-407-8657 Cert NVIS OPS AUTH PPR   |
| <b>PF</b>        | A-1,2,4 C-3,5,6   |
| <b>FLT PLN</b>   |   |
| <b>FIC</b>       | Edmonton 866-WXBRIEF (Toll free within Canada) or 866-541-4102 (Toll free within Canada & USA)  |
| <b>ACC</b>       | Edmonton IFR 888-358-7526   |
| <b>HELI DATA</b> | FATO 86' dia TLOF 57' dia hexagonal concrete rooftop Safety Area 115' dia 18,000lbs Max heli overall length 57.4' (CAR 602.96)  |
| <b>RCR</b>       | Opr   |
| <b>LIGHTING</b>  | RY(ME) green PN ctc opr   |
| <b>COMM</b>      |   |
| <b>ATF</b>       | tfc 123.2 2NM below 4100 ASL  |
| <b>TML</b>       | Edmonton 127.4 4100 ASL and above   |
| <b>PRO</b>       | Arr/dep 306° to 163° fr heli (H1), day/night use (CAR 602.96). Edmonton Intl Class E airspace 3000 ASL (TRANSPONDER MANDATORY) and Class C airspace 4100 ASL and above overlies A/D. Acft operating in Edmonton Class C require a discrete transponder code which may be obtained by filing a flt pln or ctc 888-358-7526 at least 30 min prior to entering. Air traffic advsy freq 123.2 Edmonton City Area in Class G and E airspace. |
| <b>CAUTION</b>   | Numerous bldgs to 2515' ASL E of helipad.   |