

---

# FLIGHT PLAN & SITE SURVEY

---

C 193-5836 WEST KOOTENAY MODEL CLUB- South Slocan

May 22, 2026



**IMPORTANT NOTICE**

Please ensure you have received all required authorizations prior to flight. This Site Survey was created using RPAS Wilco. The user accepts all responsibility for the accuracy of the information.

Terms & Conditions: [rpaswilco.com/#tnc](https://rpaswilco.com/#tnc)

# Mission Information

C 193-5836 WEST KOOTENAY MODEL CLUB- SOUTH SLOCAN

## FLIGHT DETAILS

Reference No:	<b>MAAC-193-5836</b>
Project Name:	<b>WEST KOOTENAY MODEL CLUB</b>
Pilot Name:	<b>MAAC</b>
Pilot Certificate:	
Mission Type:	<b>VLOS</b>
Flight Start:	<b>May 22, 2026 08:09 PM</b>
Flight End:	<b>May 22, 2026 09:09 PM</b>

## LOCATION DETAILS

Flight Address:	<b>South Slocan</b>
Latitude:	<b>49° 27' 23.40" N ( 49.456 )</b>
Longitude:	<b>117° 30' 18.22" W ( -117.505 )</b>
Field Elevation:	<b>1693 ft MSL</b>
Altitude / Radius:	<b>400 ft / 926 m ( 0.5 nm )</b>
Classification:	<b>UNCONTROLLED</b>
FIR / Contact:	<b>CZVR / 604-586-4500</b>

## REPORT CONTENTS

Site Survey • Obstacles (if available) • Nearby Aerodromes • Canadian Aviation Regulations • GFA • Aerodrome Supplements • METAR & TAF • NOTAMs • CFS





# Flight Map & MODEL Details

MISSION LOCATION SURVEY

## FLIGHT AREA MAP



## MISSION LOCATION DETAILS

ROLE	LATITUDE	LONGITUDE
 MODEL	49° 27' 23.40" N 49.456	117° 30' 18.22" W -117.505
 Pilot		
 Payload Op.		
 Observer		

# Airspace Classification

MISSION LOCATION SURVEY

## AIRSPACE MAP



## OVERLYING AIRSPACES

Class	Name	Floor	Ceiling
E	Castlegar, BC [TA]	700AGL	18000MSL
E	Castlegar, BC [CZ]	SFC	6500MSL
E	Castlegar, BC [CAE]	2200AGL	18000MSL
B	3.1.2-49 [CAE]	12500MSL	18000MSL
E	T800 Fixed RNAV Route	2200AGL	18000MSL
E	T674 Fixed RNAV Route	2200AGL	18000MSL

## NEAREST AERODROMES & DISTANCE FROM OPERATION

CASTLEGAR (TARRYS CONVENTION CENTRE) (CCT3 - HELIPOINT - Reg)	Lat: 49.386	Long: -117.552	8.502KM	4.591NM	SW
NELSON (CZNL - AERODROME - Reg)	Lat: 49.494	Long: -117.301	15.35KM	8.288NM	E
NELSON (CAD8 - WATERDROME - Reg)	Lat: 49.5	Long: -117.3	15.585KM	8.415NM	E

## BRITISH COLUMBIA

## AERODROME / FACILITY DIRECTORY

**CASTLEGAR (TARRYS CONVENTION CENTRE) BC (Heli)****CCT3**

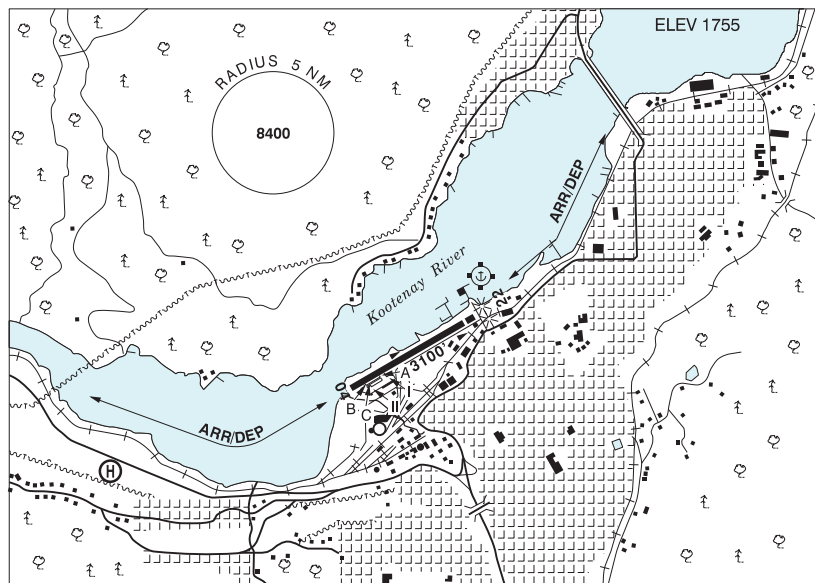
<b>REF</b>	N49 23 11 W117 33 07 6NNE 16°E (2013) UTC-8(7) Elev 1630' A5005	
<b>OPR</b>	Tarrys Convention Centre 250-505-3905 Reg PPR	
<b>PF</b>	A-1, C-2,3,4,5,6	
<b>FLT PLN</b>	<b>FIC</b> Kamloops 866-WXBRIEF (Toll free within Canada) or 866-541-4101 (Toll free within Canada & USA)	
<b>SERVICES</b>	<b>FUEL</b> Jet A (Barrels) <b>S</b> 1,4,5,6	
<b>HELI DATA</b>	FATO/TLOF 100' x 100' GRASS <b>RCR</b> Opr	
<b>COMM</b>	<b>RCO</b> Pacific rdo 125.85 (FISE) <b>ATF</b> Castlegar rdo 122.1 1NM 2700 ASL	
<b>PRO</b>	Apch fr river.	
<b>CAUTION</b>	Wires crossing river one mile E of glade ferry. Castlegar CZ bdry aprx 1.2NM SW.	

## BRITISH COLUMBIA

## AERODROME / FACILITY DIRECTORY

## NELSON BC

CZNL



<b>REF</b>	N49 29 39 W117 18 02 16°E (2012) UTC-8(7) Elev 1755' A5005 LO2
<b>OPR</b>	City 250-352-8228 Reg
<b>PF</b>	A-1 C-2,3,4,5
<b>FLT PLN</b>	
<b>FIC</b>	Kamloops 866-WXBRIEF (Toll free within Canada) or 866-541-4101 (Toll free within Canada & USA)
<b>SERVICES</b>	
<b>FUEL</b>	100LL City of Nelson 250-352-8228; JB High Terrain Helicopters, 250-354-8445, JA Kootenay Valley Helicopters Ltd. 250-505-2150
<b>RWY DATA</b>	Rwy 04(040°)/22(220°) 3100x75 ASPH Thld 22 displ 200'.
<b>APRON</b>	Apron I & II: Prkg avbl for transient fixed-wing acft.
<b>RCR</b>	Opr Ltd win maint.
<b>COMM</b>	
<b>RCO</b>	Pacific rdo 123.475 (FISE) 126.7 (bcst)
<b>ATF</b>	tfc 123.2 4NM 3300 ASL
<b>PRO</b>	Rgt hand circuits Rwy 22 (CAR 602.96). PPR Heli tng flts by opr.
<b>CAUTION</b>	Narrow mountainous valley. Arr/dep paths are offset as indicated on A/D sketch. Arr/dep path W Thld 04 overflies heli adj SW A/D. Poles to 20 AGL aprx 450' NE & in apch area of Rwy 22. Watch for wildlife on the rwy. Hang gliding and paragliding activities at field, year round.

# CANADA WATER AERODROME SUPPLEMENT

Effective 0901Z 19 March 2026 to 0901Z 18 February 2027

## B148 AERODROME/FACILITY DIRECTORY

### NATASHQUAN (LAC DE L'AVION) QC (Cont'd)

CSY8

<b>NAV</b>	
<b>VOR/DME</b>	NATASH YNA 113.6 Ch 83 N50 11 01 W61 46 51 (63')
<b>PRO</b>	ATF corridor outside MF, see Section C – Areas With Discrete Air-To-Air Frequencies.

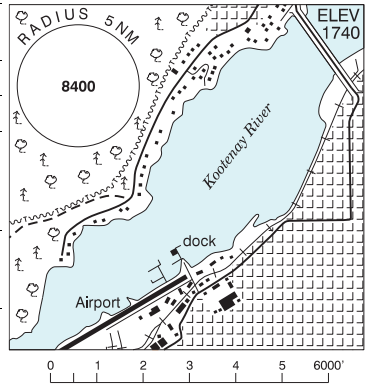
### NATION RIVER ON — See CASSELMAN / NATION RIVER

### NEGEEK LAKE ON — See COMBERMERE / NEGEEK LAKE

### NELSON BC

CAD8

<b>REF</b>	N49 30 W117 18 Adj 16°E (2012) UTC-8(7) Elev 1740' A5005
<b>OPR</b>	City 250-352-8228 Reg
<b>PF</b>	C-1,2,3,4,5,6
<b>FLT PLN</b>	
<b>FIC</b>	Kamloops 866-WXBRIEF (Toll free within Canada) or 866-541-4101 (Toll free within Canada & USA)
<b>SERVICES</b>	
<b>FUEL</b>	100LL Avbl from adj land A/D in cans
<b>S</b>	5
<b>COMM</b>	
<b>RCO</b>	Pacific rdo 126.7 (FISE)
<b>ATF</b>	tfc 123.2 2NM 3300 ASL



**CAUTION** Narrow mountainous valley. Adj land A/D.

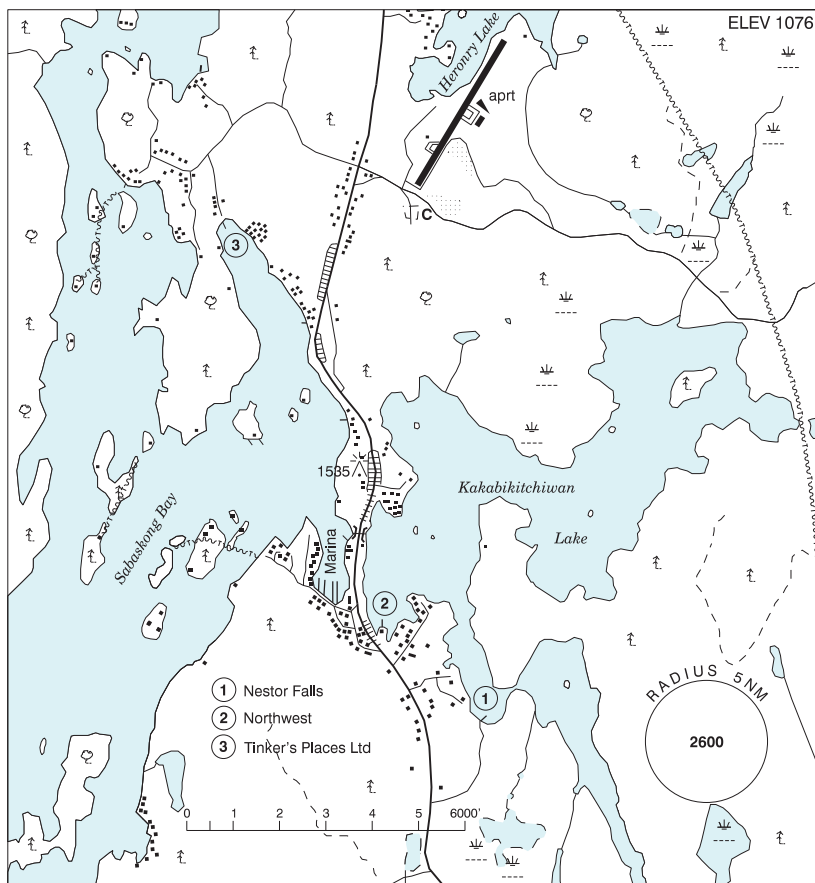
# CANADA WATER AERODROME SUPPLEMENT

Effective 0901Z 19 March 2026 to 0901Z 18 February 2027

AERODROME/FACILITY DIRECTORY B149

## NESTOR FALLS ON

CKT3



<b>REF</b>	N49 07 W93 55 Adj S 2°E UTC-6(5) Elev 1076' A5007
<b>OPR</b>	Nestor Falls Fly-In Outposts - Daws Bay 807-484-2345; Northwest Flying Inc 807-484-2126 Reg
<b>PF</b>	B-1 C-2,3,5
<b>FLT PLN</b>	Pilots to open/close VFR flt plan with London rdo, FISE or by phone
<b>FIC</b>	London 866-WXBRIEF (Toll free within Canada) or 866-541-4104 (Toll free within Canada & USA)
<b>SERVICES</b>	
<b>FUEL</b>	100LL, JA
<b>OIL</b>	20W50, 25W60
<b>S</b>	2,5
<b>PVT ADV</b>	Nestor Falls Fly-In Outposts 125.1
<b>A/D DATA</b>	Open water mid May-Oct.
<b>COMM</b>	
<b>ATF</b>	tfc 122.8 5NM 4200 ASL