
FLIGHT PLAN & SITE SURVEY

B 3-5874 BEAVER BANK FLYERS ASSOCIATION- Beaver
Bank Field

May 23, 2026



IMPORTANT NOTICE

Please ensure you have received all required authorizations prior to flight. This Site Survey was created using RPAS Wilco. The user accepts all responsibility for the accuracy of the information.

Terms & Conditions: rpaswilco.com/#tnc

Mission Information

B 3-5874 BEAVER BANK FLYERS ASSOCIATION- BEAVER BANK FIELD

FLIGHT DETAILS

Reference No:	MAAC-3-5874
Project Name:	BEAVER BANK FLYERS ASSOCIATION
Pilot Name:	MAAC
Pilot Certificate:	
Mission Type:	VLOS
Flight Start:	May 23, 2026 12:09 AM
Flight End:	May 23, 2026 01:09 AM

LOCATION DETAILS

Flight Address:	Beaver Bank Field
Latitude:	44° 56' 50.67" N (44.947)
Longitude:	63° 43' 18.06" W (-63.722)
Field Elevation:	364 ft MSL
Altitude / Radius:	400 ft / 926 m (0.5 nm)
Classification:	UNCONTROLLED
FIR / Contact:	CZQM / 506-867-7173

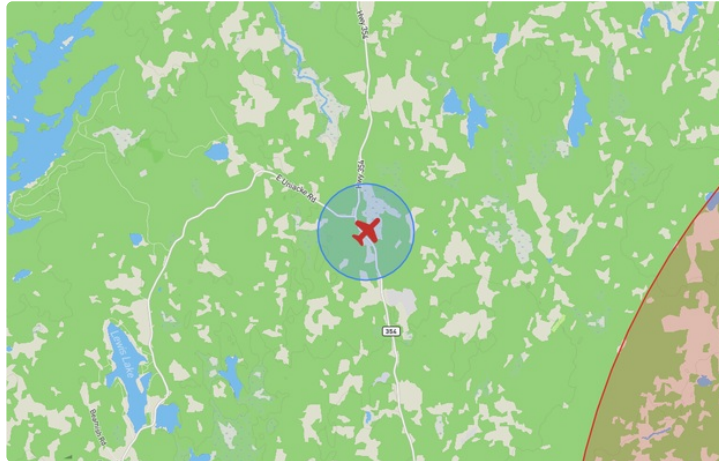
REPORT CONTENTS

Site Survey • Obstacles (if available) • Nearby Aerodromes • Canadian Aviation Regulations • GFA • Aerodrome Supplements • METAR & TAF • NOTAMs • CFS





Flight Map & MODEL Details

MISSION LOCATION SURVEY

FLIGHT AREA MAP



MISSION LOCATION DETAILS

ROLE	LATITUDE	LONGITUDE
 MODEL	44° 56' 50.67" N 44.947	63° 43' 18.06" W -63.722
 Pilot		
 Payload Op.		
 Observer		

Airspace Classification

MISSION LOCATION SURVEY

AIRSPACE MAP



OVERLYING AIRSPACES

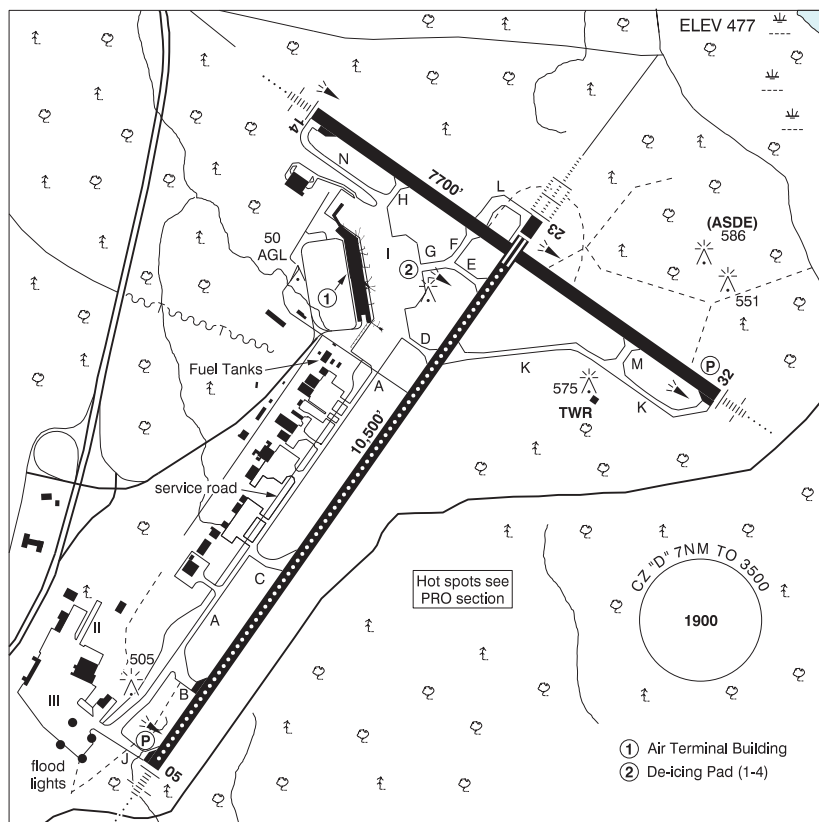
Class	Name	Floor	Ceiling
D	Halifax, NS b) [TCA]	1700MSL	2900MSL
B	Halifax, NS a) [TCA]	12500MSL	18000MSL
D	Halifax, NS c) [TCA]	2900MSL	12500MSL
E	Halifax, NS [TA]	700AGL	18000MSL
E	T827 Fixed RNAV Route	2200AGL	18000MSL
D	Halifax/Stanfield Intl, NS [CZ]	SFC	3000GND
E	T672 Fixed RNAV Route	2200AGL	18000MSL
E	T783 Fixed RNAV Route	2200AGL	18000MSL

NEAREST AERODROMES & DISTANCE FROM OPERATION

STANFIELD INTL (CYHZ - AERODROME - Cert)	Lat: 44.879	Long: -63.51	18.302KM	9.882NM	SE
FALL RIVER (CFR3 - WATERDROME - Reg)	Lat: 44.784	Long: -63.642	19.187KM	10.36NM	S
STANLEY (CCW4 - AERODROME - Reg)	Lat: 45.101	Long: -63.921	23.115KM	12.481NM	NW

HALIFAX / STANFIELD INTL NS

CYHZ



REF	N44 52 47 W63 30 37 14NNE 18°W (2012) UTC-4(3) Elev 477' A5003 LO8 HI6 T2 CAP OC
OPR	Halifax International Airport Authority 902-873-2578 Cert
PF	A-1,2,3,5,6,7
CUST	AOE 888-226-7277
FLT PLN	<p>FIC London 866-WXBRIEF (Toll free within Canada) or 866-541-4104 (Toll free within Canada & USA)</p> <p>ACC (IFR only) Moncton 506-867-7177 or 866-480-8200.</p> <p>WX METAR H24. TAF H24, issue times: 00, 03, 06, 09, 12, 15, 18, 21Z WxCam</p>

NOVA SCOTIA

AERODROME / FACILITY DIRECTORY

HALIFAX / STANFIELD INTL NS (Cont'd)

CYHZ

SERVICES	
FUEL	100LL, JA-1 (FSII avbl)
OIL	All
S	1,2,3
ARFF	DESIGNATED CAT 8
SUP FL	ADI, D & A-ice
JASU	Elect Start Stewart-Stevenson 2650 Air Start
PVT ADV	Shell Aerocentre 123.4; PAL Aviation Services 129.3; Gateway Fac ULC 129.1 902-873-1900
MIL CON	Innotech Aviation Services (Shell) 902-873-3737
RWY DATA	Rwy 05(053°)/23(233°) 10500x200 ASPH/CONC Thld 23 displ 361' Rwy 14(143°)/32(323°) 7700x200 ASPH Rwy 32 down 0.54% RESA: All Rwy 492'
RWY CERT	Rwy 05 RVR 1200(1/4sm)/Rwy 23 RVR 600 AGN V Rwy 14 RVR 1200(1/4sm)/Rwy 32 RVR 1200(1/4sm) AGN V
RCR	Opr CRFI, PCN
LIGHTING	05-AN(TE HI CL)P3, 14-AN(TE HI), 23-AL(TE HI CL TDZL), 32-AN(TE HI)P3
COMM	
RCO	London rdo 123.275 (FISE) 126.7 (bcst) (emerg only 519-452-4049)
ATIS	121.0
CLNC DEL	123.95
GND	121.9 275.8
TWR	118.4 236.6 (E) (emerg only 902-873-1364)
TML	119.2 118.7 128.55 363.8
PAL	Moncton Ctr 135.3
NAV	
VOR/DME	YHZ 115.1 Ch 98 N44 55 23 W63 24 07 (599')
DME	IHZ 109.1 Ch 28 N44 53 35 W63 30 48 (449')
ILS	IJG 109.9 (Rwy 23) RVR IHZ 109.1 (Rwy 14) RVR
LOC	IGX 109.9 (Rwy 05)
PRO	Pilots should refer to Canadian Airport Charts (CAC) to obtain details on established hot spots, prior to operating on maneuvering areas. CAC are available for free on the NAV CANADA website. DE-ICING OPERATIONS 1. Ctc de-icing provider 30 min prior to dep if de-icing is rqrd. Notify de-icing provider of parking location, planned runway for dep and any special treatments prior to pushback: ICEMAN 122.950 OR 902-410-7748. 2. De-icing provider will assign de-ice pad and advise when ready. 3. DO NOT PUSH prior to assigned de-ice pad being ready. 4. To mitigate congestion on the APN, QUEUING for de-icing is NOT ACCEPTABLE. 5. Monitor Halifax GND 121.9 for all APN movement. 6. Follow instructions to designated de-ice pad. 7. Advise ICEMAN immediately once brakes set, acft configured and engines at idle. 8. After de-icing, configure acft for taxi, however, DO NOT MOVE ACFT. 9. Once instructed, ctc Halifax GND 121.9 for taxi.
CAUTION	Extensive bird activity in vic of rwys Oct-Mar.

CANADA WATER AERODROME SUPPLEMENT

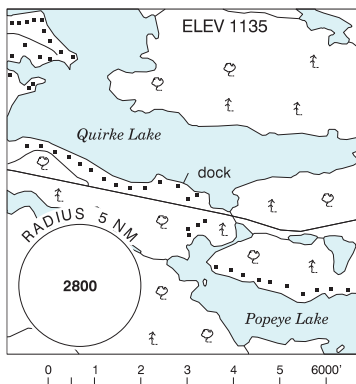
Effective 0901Z 19 March 2026 to 0901Z 18 February 2027

B54 AERODROME/FACILITY DIRECTORY

ELLIOT LAKE / QUIRKE LAKE ON

QQL2

REF	N46 27 08 W82 33 22 5.8NE 9°W (2026) UTC-5(4) Elev 1135' A5000 A5001
OPR	John Greer 705-626-3705 Reg PPR
FLT PLN	FIC London 866-WXBRIEF (Toll free within Canada) or 866-541-4104 (Toll free within Canada & USA)
A/D DATA	Open water mid May-end Oct.
COMM	ATF tfc 123.0 5NM 4200 ASL excluding Elliot Lake Muni CZ.
PRO	Tkof and ldg E/W close to N shore of bay. Remain clear of boat launch.

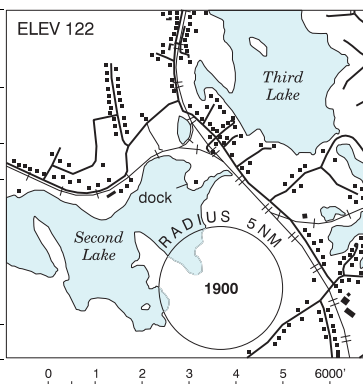


ELMHIRST'S RESORT ON — See KEENE / ELMHIRST'S RESORT

FALL RIVER NS

CFR3

REF	N44 47 04 W63 38 30 1.3S 18°W (2014) UTC-4(3) Elev 122' A5003 T2
OPR	David Comeau 902-861-3739 Reg PPR
PF	A-1 C-2,5 D-3,4,6
FLT PLN	FIC London 866-WXBRIEF (Toll free within Canada) or 866-541-4104 (Toll free within Canada & USA) ACC (IFR only) Moncton 506-867-7177 or 866-480-8200.
A/D DATA	Open water Apr-Nov.
COMM	ATF tfc 123.2 4NM excluding Halifax CZ 1700 ASL



FALSE BAY BC — See LASQUETI ISLAND / FALSE BAY

NOVA SCOTIA

AERODROME / FACILITY DIRECTORY

STANLEY NS

CCW4

REF	N45 06 02 W63 55 14 12NE 18°W (2014) UTC-4(3) Elev 95' A5003 LO8 T2
OPR	Stanley Sport Avn 902-632-2251 Reg
PF	D-2,3,4,5,6
FLT PLN	
FIC	London 866-WXBRIEF (Toll free within Canada) or 866-541-4104 (Toll free within Canada & USA)
ACC	(IFR only) Moncton 506-867-7177 or 866-480-8200.
RWY DATA	Rwy 02/20 1900x90 GRASS Rwy 09/27 2600x125 GRASS/ASPH Rwy 15/33 1800x100 GRASS
RCR	Opr No win maint.
COMM	
ATF	UNICOM ltd hrs O/T tfc 122.8 5NM 2900 ASL
CAUTION	50' high trees on apch to Rwy 09. Unlgt'd twr 250 AGL 4.2 NM SE of A/D.

