
FLIGHT PLAN & SITE SURVEY

E 75-5875 GUELPH GREMLINS MODEL FLYING CLUB INC.-
Guelph Gremlins

May 22, 2026



IMPORTANT NOTICE

Please ensure you have received all required authorizations prior to flight. This Site Survey was created using RPAS Wilco. The user accepts all responsibility for the accuracy of the information.

Terms & Conditions: rpaswilco.com/#tnc

Mission Information

E 75-5875 GUELPH GREMLINS MODEL FLYING CLUB INC.- GUELPH GREMLINS

FLIGHT DETAILS

Reference No:	MAAC-75-5875
Project Name:	GUELPH GREMLINS MODEL FLYING CLUB INC.
Pilot Name:	MAAC
Pilot Certificate:	
Mission Type:	VLOS
Flight Start:	May 22, 2026 11:09 PM
Flight End:	May 23, 2026 12:09 AM

LOCATION DETAILS

Flight Address:	Guelph Gremlins
Latitude:	43° 40' 40.81" N (43.678)
Longitude:	80° 15' 8.08" W (-80.252)
Field Elevation:	1293 ft MSL
Altitude / Radius:	400 ft / 926 m (0.5 nm)
Classification:	UNCONTROLLED
FIR / Contact:	CZYZ / 905-676-4509

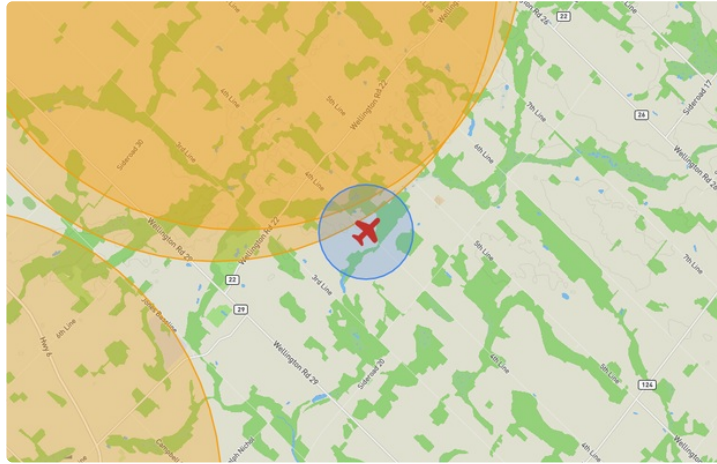
REPORT CONTENTS

Site Survey • Obstacles (if available) • Nearby Aerodromes • Canadian Aviation Regulations • GFA • Aerodrome Supplements • METAR & TAF • NOTAMs • CFS





Flight Map & MODEL Details

MISSION LOCATION SURVEY

FLIGHT AREA MAP



MISSION LOCATION DETAILS

ROLE	LATITUDE	LONGITUDE
 MODEL	43° 40' 40.81" N 43.678	80° 15' 8.08" W -80.252
 Pilot		
 Payload Op.		
 Observer		

Airspace Classification

MISSION LOCATION SURVEY

AIRSPACE MAP



OVERLYING AIRSPACES

Class	Name	Floor	Ceiling
E	Southern Ontario Low Level Control Area c) [CAE]	6500MSL	18000MSL
E	Toronto, ON [TSP]	6500MSL	12500MSL
E	T614 Fixed RNAV Route	2200AGL	18000MSL
E	3.4.1-43 [TA]	700AGL	18000MSL
E	Southern Ontario Low Level Control Area a) [CAE]	2500MSL	6500MSL
C	Toronto, ON c) [TCA]	2500MSL	3500MSL
C	Toronto, ON d) [TCA]	3500MSL	4500MSL
C	Toronto, ON e) [TCA]	4500MSL	12500MSL
C	Kitchener/Waterloo, ON [CZ]	SFC	4000MSL

NEAREST AERODROMES & DISTANCE FROM OPERATION

FERGUS (VODAREK FIELD) (CVF2 - AERODROME - Reg)	Lat: 43.723	Long: -80.289	5.823KM	3.144NM	NW
FERGUS (HOLYOAKE AIRFIELD) (CPY9 - AERODROME - Reg)	Lat: 43.729	Long: -80.283	6.148KM	3.32NM	NW
ELORA (CDF5 - AERODROME - Reg)	Lat: 43.632	Long: -80.356	9.804KM	5.294NM	SW

ONTARIO

AERODROME / FACILITY DIRECTORY

FERGUS (VODAREK FIELD) ON

CVF2

REF	N43 43 23 W80 17 21 4ENE 10°W UTC-5(4) Elev 1380' VTA A5000	
OPR	Tom Vodarek 519-843-6515 Reg PPR	
PF	B-1 C-2,3,4,5 D-6	
FLT PLN	FIC London 866-WXBRIEF (Toll free within Canada) or 866-541-4104 (Toll free within Canada & USA)	
RWY DATA	Rwy 14(143°)/32(323°) 1920x60 GRASS	
RCR	Opr May-Oct. Ltd hrs. No win maint. Rwy soft in spring.	
COMM	ATF tfc 123.2 2NM 4400 ASL	
PRO	Rgt hand circuits Rwy 14 (CAR 602.96)	
CAUTION	Trees 40 AGL at Thld 14. Wildlife in vic of rwy.	

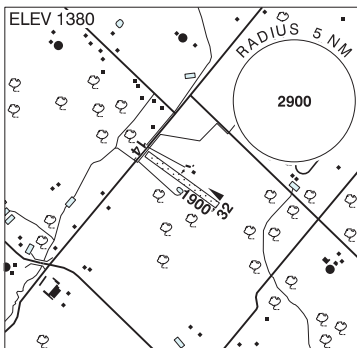
ONTARIO

AERODROME / FACILITY DIRECTORY

FERGUS (HOLYOAKE AIRFIELD) ON

CPY9

REF	N43 43 43 W80 16 59 4.3NE 10°W UTC-5(4) Elev 1380' VTA A5000
OPR	Wif Holyoake 519-843-3095 Reg PPR
PF	B-1 C-2,3,4,5 D-6
FLT PLN	FIC London 866-WXBRIEF (Toll free within Canada) or 866-541-4104 (Toll free within Canada & USA)
RWY DATA	Rwy 14(136°)/32(316°) 1900x70 GRASS
RCR	Opr May-Oct ltd hrs. No win maint. Rwy soft in spring.
COMM	ATF tfc 123.2 2NM 4400 ASL
CAUTION	Trees 40 AGL N of Thld 14; gravel road & 6' ditch before Thld 14.



ONTARIO

AERODROME / FACILITY DIRECTORY

ELORA ON

CDF5

REF	N43 37 57 W80 21 23 4.5SE 10°W (2015) UTC-5(4) Elev 1240' VTA A5000
OPR	John Donkers 519-846-0970 Reg PPR
PF	C-1,2,3,4
FLT PLN	
FIC	London 866-WXBRIEF (Toll free within Canada) or 866-541-4104 (Toll free within Canada & USA)
RWY DATA	Rwy 15(145°)/33(325°) 2575x75 GRASS
RCR	Opr May-Oct. No win maint. Rwy soft in spring.
COMM	
ATF	tfc 123.2 3NM 4200 ASL
CAUTION	P-line 30 AGL 325' fr Thld 15.

