
FLIGHT PLAN & SITE SURVEY

B 50-5878 MINIATURE AIRCRAFT SOCIETY OF TRURO-
Truro Mall - Static Display

May 23, 2026



IMPORTANT NOTICE

Please ensure you have received all required authorizations prior to flight. This Site Survey was created using RPAS Wilco. The user accepts all responsibility for the accuracy of the information.

Terms & Conditions: rpswilco.com/#tnc

Mission Information

B 50-5878 MINIATURE AIRCRAFT SOCIETY OF TRURO- TRURO MALL - STATIC DISPLAY

FLIGHT DETAILS

Reference No:	MAAC-50-5878
Project Name:	MINIATURE AIRCRAFT SOCIETY OF TRURO
Pilot Name:	MAAC
Pilot Certificate:	
Mission Type:	VLOS
Flight Start:	May 23, 2026 12:09 AM
Flight End:	May 23, 2026 01:09 AM

LOCATION DETAILS

Flight Address:	Truro Mall - Static Display
Latitude:	45° 22' 17.71" N (45.372)
Longitude:	63° 18' 9.99" W (-63.303)
Field Elevation:	43 ft MSL
Altitude / Radius:	400 ft / 926 m (0.5 nm)
Classification:	UNCONTROLLED
FIR / Contact:	CZQM / 506-867-7173

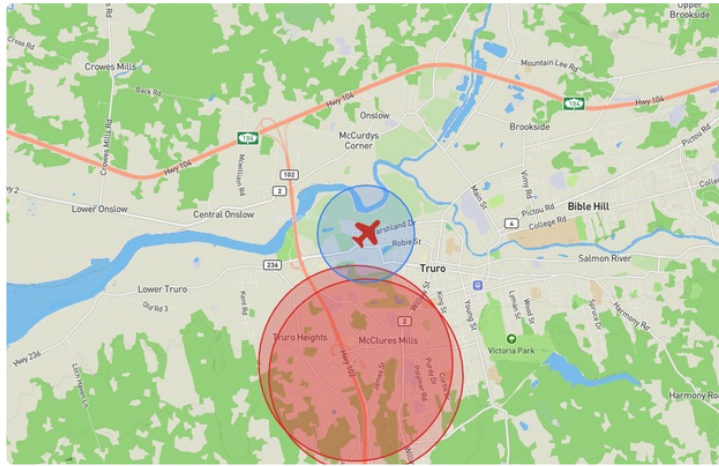
REPORT CONTENTS

Site Survey • Obstacles (if available) • Nearby Aerodromes • Canadian Aviation Regulations • GFA • Aerodrome Supplements • METAR & TAF • NOTAMs • CFS





Flight Map & MODEL Details

MISSION LOCATION SURVEY

FLIGHT AREA MAP



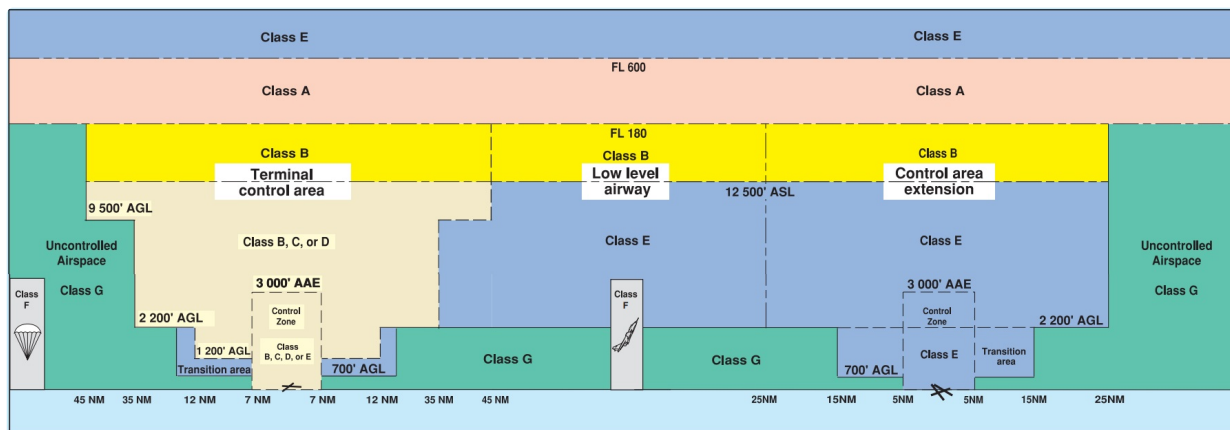
MISSION LOCATION DETAILS

ROLE	LATITUDE	LONGITUDE
 MODEL	45° 22' 17.71" N 45.372	63° 18' 9.99" W -63.303
 Pilot		
 Payload Op.		
 Observer		

Airspace Classification

MISSION LOCATION SURVEY

AIRSPACE MAP



OVERLYING AIRSPACES

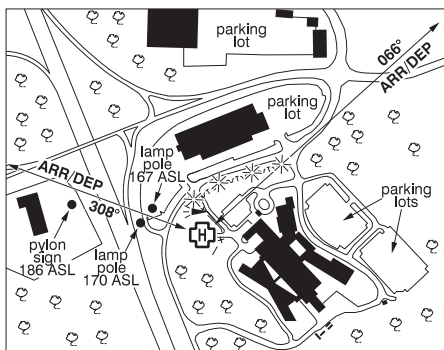
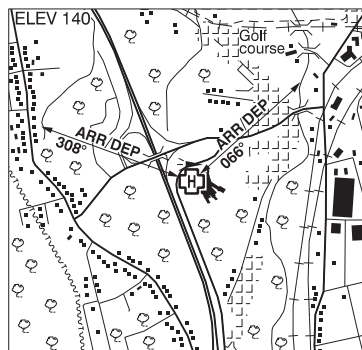
Class	Name	Floor	Ceiling
E	T827 Fixed RNAV Route	2200AGL	18000MSL
B	Halifax, NS a) [TCA]	12500MSL	18000MSL
D	Halifax, NS c) [TCA]	2900MSL	12500MSL
D	Halifax, NS b) [TCA]	1700MSL	2900MSL
F	CYR747 TRURO, NS	SFC	1300MSL

NEAREST AERODROMES & DISTANCE FROM OPERATION

TRURO (COLCHESTER HEALTH CENTRE) (CEH9 - HELIPORT - Cert)	Lat: 45.349	Long: -63.305	2.47KM	1.334NM	S
DEBERT (CCQ3 - AERODROME - Reg)	Lat: 45.419	Long: -63.461	13.448KM	7.261NM	NW
SHUBENACADIE (CSU4 - HELIPORT - Reg)	Lat: 45.093	Long: -63.395	31.777KM	17.158NM	S

TRURO (COLCHESTER HEALTH CENTRE) NS (Heli)

CEH9



REF	N45 20 59 W63 18 20 1.3WSW 18°W (2013) UTC-4(3) Elev 140' A5003
OPR	Colchester East Hants Health Centre 902-893-4321; O/T 902-893-5554 ext 4222222 Cert PPR
PF	A-1,4 C-2,3,5,6
FLT PLN	
FIC	London 866-WXBRIEF (Toll free within Canada) or 866-541-4104 (Toll free within Canada & USA)
ACC	(IFR only) Moncton 506-867-7177 or 866-480-8200
HELI DATA	FATO/TLOF 79' dia ASPH Safety Area 105' Max heli overall length 52.49'
RCR	Opr
LIGHTING	RW(LO) green
COMM	
ATF	tfc 123.0 5NM 2900 ASL
PRO	Arr/dep 066° fr heli, Slope 12% (H2). Arr/dep 308° fr heli (H1).
CAUTION	Heli lies within CYR747 PPR Opr. P-Line N to NE of pad ball marked and lit (portion of P-Line btwn the lit power poles under 308° arr/dep path is buried). Power and lamp poles E of pad marked and lit. Civic centre NE of pad marked with obst lights. Roadway (hosp entry drive) E of heli. Sloped hillside NW of pad. Treed area on embankment, to aprx 65' abv pad elev W of hosp aprx 120' S of pad.

NOVA SCOTIA

AERODROME / FACILITY DIRECTORY

DEBERT NS

CCQ3

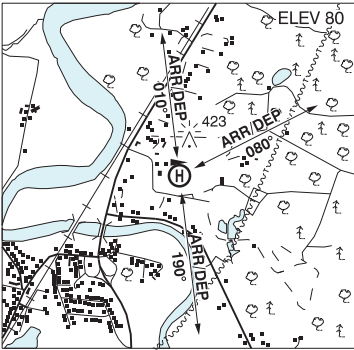
REF	N45 25 09 W63 27 41 18°W (2013) UTC-4(3) Elev 136' A5003 LO8 HI6 CAP	
OPR	Debert Flight Center 902-662-2228 or 902-897-3175, 902-758-5177 Reg	
PF	A-7 B-1 C-2 D-3,4,5,6	
CUST	AEO/25 888-226-7277 12-02Z†; AOE/CAN	
FLT PLN		
FIC	London 866-WXBRIEF (Toll free within Canada) or 866-541-4104 (Toll free within Canada & USA)	
ACC	(IFR only) Moncton 506-867-7177 or 866-480-8200.	
WX	AUTO H24 (see COMM) WxCam	
SERVICES		
FUEL	100LL, JA	
OIL	15W50	
RWY DATA	Rwy 05(048°)/23(228°) 3144x150 asphalt Rwy 09(091°)/27(271°) 4999x150 asphalt Rwy 15(153°)/33(333°) 5001x150 asphalt	Rwy 23 down 0.53% AGN IIIA Thld 15 displ 497'.
RCR	Opr Ltd win maint	
LIGHTING	09-(TE LO), 27-(TE LO) ARCAL-123.0 type J	PN
COMM		
ATF	UNICOM ltd hrs O/T tfc 123.0 5NM 3100 ASL	
ARR	Halifax Tml 119.2	
DEP	Halifax Tml 119.2	
AUTO	122.275	
PRO	Refer to Halifax/Stnfield VTPC for info on local tng areas and Class D airspace. Rgt hand circuits auth for gliders & tow planes (CAR 602.96). DO NOT OVERFLY AERODROME dur glider ops. Glider ops 123.0 dur glider activity.	
CAUTION	GLIDER: Glider ops are sporadic throughout the year. Vehicle & acft launching. TWYS: All twys ruf. RWY: Rwy 05/23 surfaces deteriorating. 2000' abandoned portion of Rwy 05/23 suitable for taxi only. Lgtd twr 407 ASL (295 AGL) aprx 1.8NM SW.	

NOVA SCOTIA

AERODROME / FACILITY DIRECTORY

SHUBENACADIE NS (Heli)

CSU4

REF	N45 05 36 W63 23 43 Adj ENE 17°W (2021) UTC-4(3) Elev 80' A5003	
OPR	NS Dept of Natural Resources and Renewables 902-758-3438 Reg PPR PN for RCMP, DND, Cdn Coast Guard, MEDEVAC.	
PF	B-1 C-2,4,7,8 D-3,5,6	
FLT PLN	FIC London 866-WXBRIEF (Toll free within Canada) or 866-541-4104 (Toll free within Canada & USA)	
HELI DATA	FATO 100' dia GRASS Parking Pad 1: 42'dia CONC Parking Pad 2: 42'dia CONC Parking Pad 3: 42'dia CONC	
RCR	Opr	
LIGHTING	RF(FH)	
COMM	ATF tfc 123.2 5NM 3100 ASL	
PRO	Arr/dep 010° & 080° & 190° fr heli.	
CAUTION	Lgtd twr 423 ASL (315 AGL) 0.13NM NE	