
FLIGHT PLAN & SITE SURVEY

F 6-3838 TIMMINS GOLDEN HAWKS- DOME MINE LTD.

July 10, 2026



IMPORTANT NOTICE

Please ensure you have received all required authorizations prior to flight. This Site Survey was created using RPAS Wilco. The user accepts all responsibility for the accuracy of the information.

Terms & Conditions: rpaswilco.com/#tnc

Mission Information

F 6-3838 TIMMINS GOLDEN HAWKS- DOME MINE LTD.

FLIGHT DETAILS

Reference No:	MAAC-6-3838
Project Name:	TIMMINS GOLDEN HAWKS
Pilot Name:	MAAC
Pilot Certificate:	
Mission Type:	VLOS
Flight Start:	July 10, 2026 12:46 PM
Flight End:	July 10, 2026 01:46 PM

LOCATION DETAILS

Flight Address:	DOME MINE LTD.
Latitude:	48° 26' 36.70" N (48.444)
Longitude:	81° 15' 41.60" W (-81.262)
Field Elevation:	994 ft MSL
Altitude / Radius:	400 ft / 926 m (0.5 nm)
Classification:	UNCONTROLLED
FIR / Contact:	CZYZ / 905-676-4509

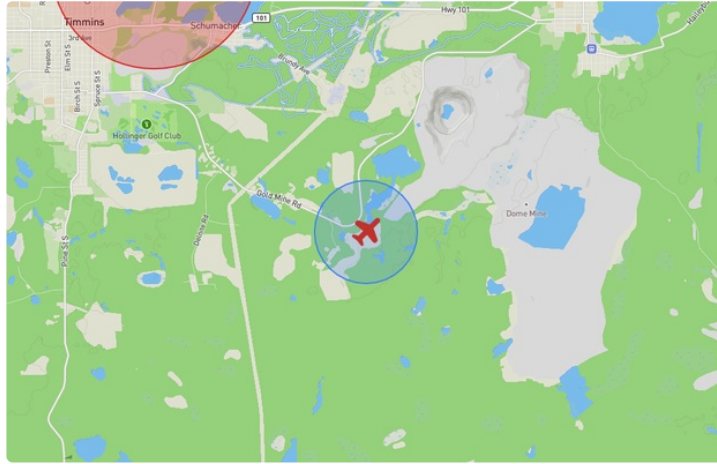
REPORT CONTENTS

Site Survey • Obstacles (if available) • Nearby Aerodromes • Canadian Aviation Regulations • GFA • Aerodrome Supplements • METAR & TAF • NOTAMs • CFS





Flight Map & MODEL Details

MISSION LOCATION SURVEY

FLIGHT AREA MAP



MISSION LOCATION DETAILS

ROLE	LATITUDE	LONGITUDE
 MODEL	48° 26' 36.70" N 48.444	81° 15' 41.60" W -81.262
 Pilot		
 Payload Op.		
 Observer		

Airspace Classification

MISSION LOCATION SURVEY

AIRSPACE MAP



OVERLYING AIRSPACES

Class	Name	Floor	Ceiling
E	Timmins, ON [TA]	700AGL	18000MSL
E	T685 Fixed RNAV Route	2200AGL	18000MSL

Planned flight altitude is below the lowest documented airspace layer

NEAREST AERODROMES & DISTANCE FROM OPERATION

TIMMINS (TIMMINS AND DISTRICT HOSP) (CTM6 - HELIPOINT - Cert) Lat: 48.487 Long: -81.313 6.131KM 3.31NM NW

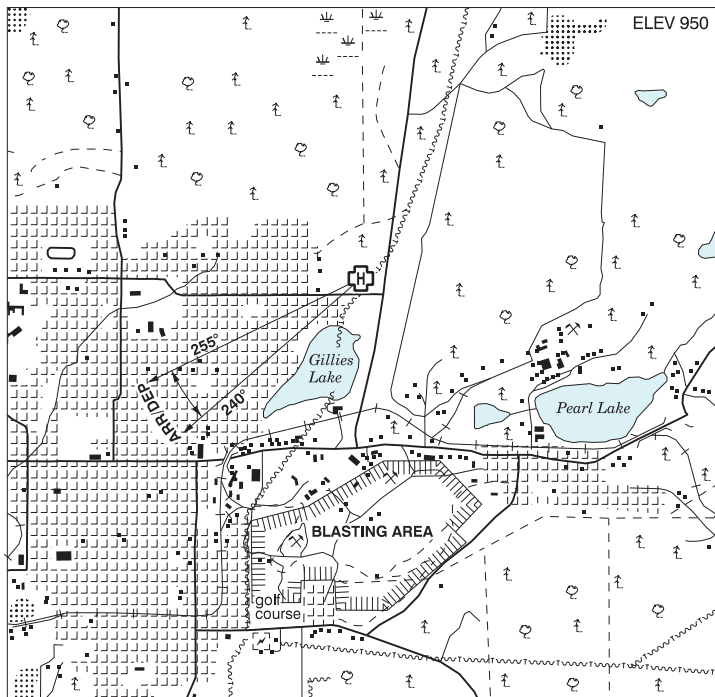
Operator: TIMMINS AND DISTRICT HOSPITAL: PHONE: 705-267-2131, POST: UNKNOWN FIR Contact: 905-676-4509

TIMMINS (VICTOR M. POWER) (CYTS - AERODROME - Cert) Lat: 48.569 Long: -81.377 16.375KM 8.842NM NW

Operator: CITY OF TIMMINS: PHONE: 705-360-2636, POST: UNKNOWN FIR Contact: 905-676-4509

TIMMINS (TIMMINS & DISTRICT HOSP) ON (Heli)

CTM6



REF	N48 29 13 W81 18 49 Adj NE 11°W UTC-5(4) Elev 950' A5009
OPR	Timmins and District Hospital 705-267-2131 Cert PPR
FLT PLN	
FIC	London 866-WXBRIEF (Toll free within Canada) or 866-541-4104 (Toll free within Canada & USA)
HELI DATA	86' dia ASPH 114' dia Max heli overall length 57.5'
RCR	Opr
LIGHTING	RF(FL)
COMM	
MF	Timmins rdo 122.3 5NM 4000 ASL centered on Timmins aprt 5.6NM NNW (CAR 602.98)
PRO	Arr/dep 240°-255° fr heli, slope 8% (H3), day/night use.
CAUTION	Blasting ops aprx 0.9NM S of A/D up to 1486 ASL refer to Timmins VTPC, ctc London rdo.

ONTARIO

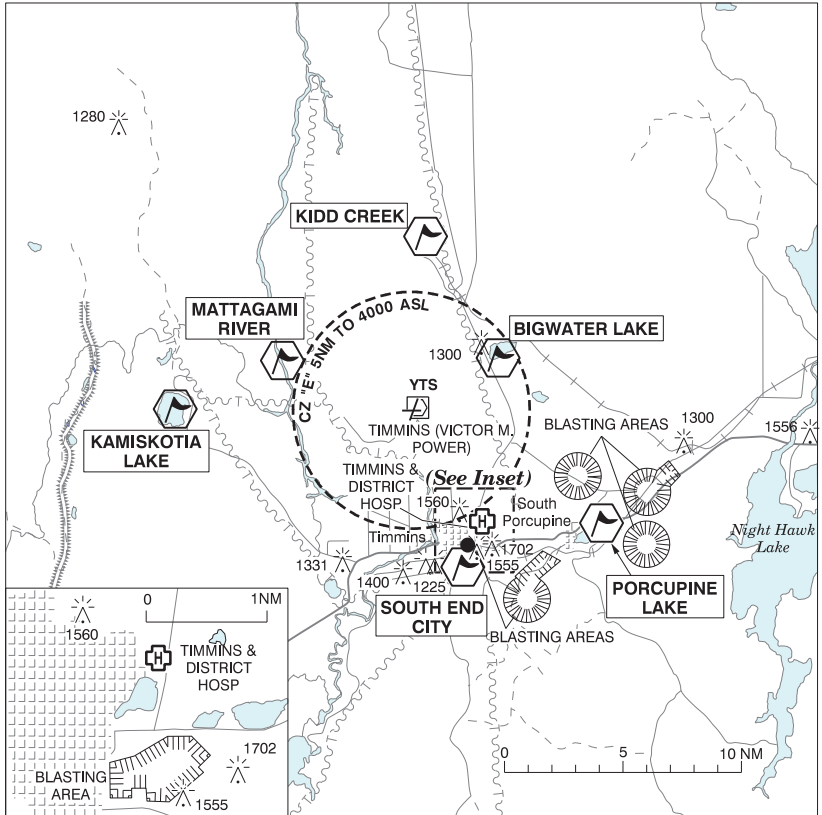
AERODROME / FACILITY DIRECTORY

TIMMINS (VICTOR M. POWER) ON

CYTS

REF	N48 34 09 W81 22 39 6NNW 11°W UTC-5(4) Elev 968' A5009 LO4 LO7 HI4 CAP	
OPR	City of Timmins 705-360-2636 10-03Z† Nov 1-Apr 30 1100-2130Z† Mon-Fri exc hols, 13-16Z† Sat-Sun & hols May 1-Oct 31 Cert Ldg fees	
PF	B-1,2,3,6 C-4,5	
FLT PLN	Pilots to open/close VFR flt plan with London rdo FISE or by phone.	
FIG	London 866-WXBRIEF (Toll free within Canada) or 866-541-4104 (Toll free within Canada & USA)	
WX	METAR H24. TAF H24, issue times: 02, 08, 14, 20Z.	
SERVICES		
FUEL	100LL, JA-1 (FSII avbl), HPR 10-01Z† Mon-Fri, 1130-2400Z† Sat-Sun O/T 1 hr PN 705-360-8888	
OIL	All	
S	1, 2, 3	
SUP FL	D-Ice Type I & IV Air Creebec 705-264-9521. D-Ice Type I & A-Ice Type III Maintair Aviation Services Ltd. 705-262-4849 10/15	
JASU	Air Creebec Inc. 705-264-9521	
MIL CON		
RWY DATA	Rwy 03(031°)/21(211°) 6001x150 ASPH Rwy 10(101°)/28(281°) 4905x150 ASPH	
RWY CERT	Rwy 03/21 AGN IV Rwy 10/28 AGN IV	
TWY CERT	Twy C AGN II	
RCR	Opr RSC/CRFI & Win maint avbl 10-03Z† O/T 4 hrs PN, call out chg. PCN	
LIGHTING	03-AN(TE HI) P2, 21-AO(TE HI) P2, 10-AO(TE ME) P2, 28-AO(TE ME) P2	
COMM		
RADIO	122.3 PTC avbl (E) (emerg only 705-264-6009)	
RCO	London rdo 123.55 (FISE) 126.7 (bcst)	
ATIS	124.95	
MF	rdo 122.3 5NM 4000 ASL (CAR 602.98)	
PAL	Toronto Ctr 128.3	
NAV		
VOR/DME	YTS 113.0 Ch 77 N48 34 20 W81 22 12 (989')	
ILS	ITS 109.7 (Rwy 03) RVR	
PRO	Turn around bay on Thld 21 not to be used for holding. Non-sked and tran acft park on N Ramp.	
CAUTION	Blasting ops SE of A/D up to 1486 MSL refer to VTPC, ctc London rdo. Porcupine Lake ATF area adj SE (ltd hrs 123.3 O/T 122.8 5NM 2000 ASL). Extv bird & wildlife activity in vic A/D.	

TIMMINS (VICTOR M. POWER) VFR TERMINAL PROCEDURES CHART



NAME	IDENT	LAT/LONG
BIGWATER LAKE	VCBWL	N48° 36' 27" W081° 17' 00"
KAMISKOTIA LAKE	VCKMS	N48° 34' 00" W081° 38' 00"
KIDD CREEK	VCKDC	N48° 41' 00" W081° 22' 30"
MATTAGAMI RIVER	VCMTR	N48° 36' 00" W081° 30' 48"
PORCUPINE LAKE	VCPQP	N48° 29' 00" W081° 11' 00"
SOUTH END CITY	VCSTH	N48° 27' 30" W081° 20' 00"