
FLIGHT PLAN & SITE SURVEY

A 156-5753 EDMONTON RADIO CONTROL SOCIETY-
Baturyn Community Hall

July 10, 2026



IMPORTANT NOTICE

Please ensure you have received all required authorizations prior to flight. This Site Survey was created using RPAS Wilco. The user accepts all responsibility for the accuracy of the information.

Terms & Conditions: rpaswilco.com/#tnc

Mission Information

A 156-5753 EDMONTON RADIO CONTROL SOCIETY- BATURYN COMMUNITY HALL

FLIGHT DETAILS

Reference No:	MAAC-156-5753
Project Name:	EDMONTON RADIO CONTROL SOCIETY
Pilot Name:	MAAC
Pilot Certificate:	
Mission Type:	VLOS
Flight Start:	July 10, 2026 10:46 AM
Flight End:	July 10, 2026 11:46 AM

LOCATION DETAILS

Flight Address:	Baturyn Community Hall
Latitude:	53° 37' 55.20" N (53.632)
Longitude:	113° 30' 14.40" W (-113.504)
Field Elevation:	N/A
Altitude / Radius:	400 ft / 926 m (0.5 nm)
Classification:	UNCONTROLLED
FIR / Contact:	CZEG / 780-890-8397

REPORT CONTENTS

Site Survey • Obstacles (if available) • Nearby Aerodromes • Canadian Aviation Regulations • GFA • Aerodrome Supplements • METAR & TAF • NOTAMs • CFS

Airspace Classification

MISSION LOCATION SURVEY

AIRSPACE MAP



OVERLYING AIRSPACES

Class	Name	Floor	Ceiling
E	T639 Fixed RNAV Route	2200AGL	18000MSL
E	Edmonton, AB c) [TA]	3000AGL	4100MSL

Planned flight altitude is below the lowest documented airspace layer

NEAREST AERODROMES & DISTANCE FROM OPERATION

NAMAO (CYED - HELIPORT - DND)	Lat: 53.669	Long: -113.476	4.538KM	2.45NM	NE
Operator: DEPARTMENT OF NATIONAL DEFENCE: PHONE: 319-528-4108, PHONE: 319-528-4163 , PHONE: 780-973-4108 , PHONE: 780-973-4163, POST: UNKNOWN FIR Contact: 780-890-8397					
EDMONTON (ROYAL ALEXANDRA HOSPITAL) (CFH7 - HELIPORT - Cert)	Lat: 53.558	Long: -113.496	8.27KM	4.465NM	S
Operator: ALBERTA HEALTH SERVICES: PHONE: 780-735-5100, PHONE: 888-999-3770, POST: UNKNOWN FIR Contact: 780-890-8397					
STURGEON COMMUNITY HOSPITAL (CSA3 - HELIPORT - Cert)	Lat: 53.655	Long: -113.627	8.506KM	4.593NM	W
Operator: ALBERTA HEALTH SERVICES: PHONE: 1-888-999-3770, POST: UNKNOWN FIR Contact: 780-890-8397					

ALBERTA

AERODROME / FACILITY DIRECTORY

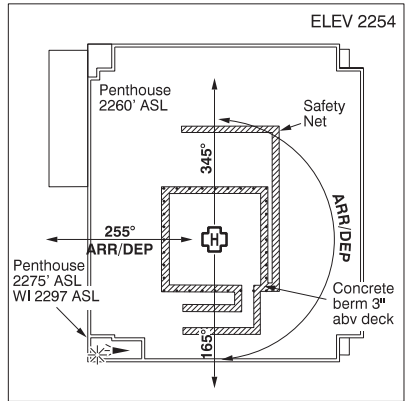
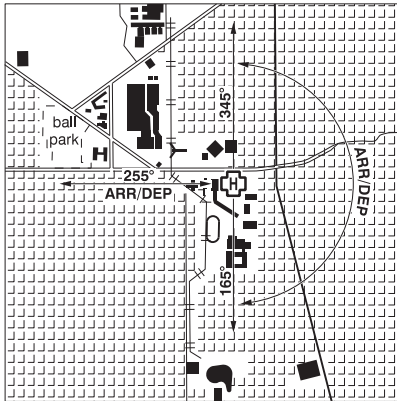
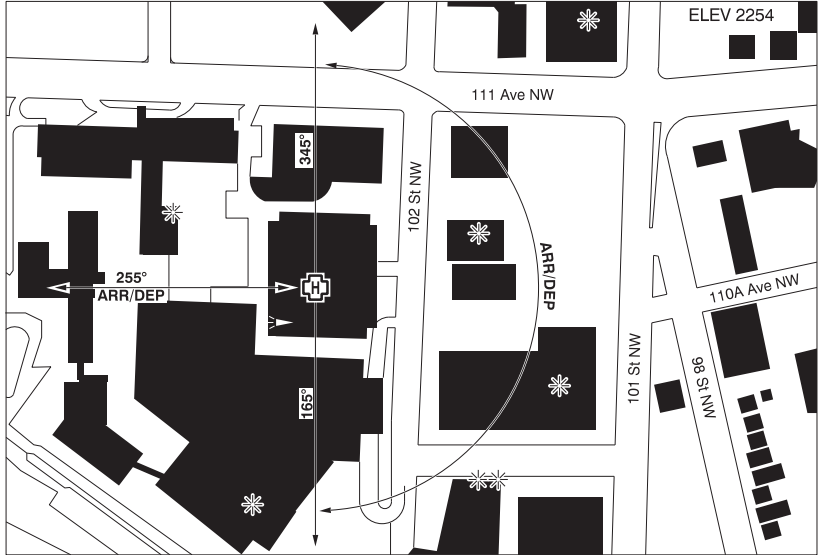
EDMONTON / NAMAO AB (Heli)

CYED

REF	N53 40 09 W113 28 32 8NNE 14°E (2018) UTC-7(6) Elev 2257' VTA A5015 LO1 LO2 T1	
OPR	408 OPS DND 780-973-4163 CSN 319-528-4163 Mil PPR Fit adv DND 780-973-4108 (emerg only) CSN 319-528-4108	
PF	A-1,2 ltd hrs C-3 D-4,5,6	
FLT PLN	Ctc 408 Sqn OPS 780-973-4163 min 48 hr notice for PPR	
FIG	Edmonton 866-WXBRIEF (Toll free within Canada) or 866-541-4102 (Toll free within Canada & USA)	
ACC	Edmonton IFR 888-358-7526	
MIL	780-973-4163 CSN 319-528-4163 ltd hrs at Sqn OPS	
WX	Met brief for mil only. Lcl Met Section CSN 528-4972 ltd hrs. O/T JMC 1-800-WXMETEO (996-3836) or CSN 432-2613. (See COMM). METAR during mil fit ops. TAF dur mil fit ops, issue times depending on mil requirements.	
SERVICES		
FUEL	F-34	
OIL	NATO 9150-01-209-2684 (156)	
ARFF	CAT 3	
JASU	CE12	
MIL ADV	408 Sqn Ops call "GANDER OPS" 131.4 383.7 fm 40.9 ltd hrs	
HELI DATA	FATO 03H(031°)/21H(211°) 148 x 492 ASPH unlt'd	
LIGHTING	ARCAL-118.0 type K	
COMM		
MF/ATF	Namao advsy 118.0 ltd hrs Mon-Fri exc hols O/T tfc 118.0 Opr dates and hrs may vary without notice Fit Following 383.7	
ARR	Edmonton 119.5	
DEP	Edmonton 119.5	
PMSV	344.6 ltd hrs	
NAV		
NDB	EB 256 (L) N53 40 06 W113 27 37 Unmonitored outside oprg hrs	
PRO	For VFR rtes see Edmonton (Namao) Heli VTPC or as directed by ATC. Heli is within CYR 232. Range 0.6NM E of EB NDB may be open. Avoid CYR 212 sfc to 3200 ASL. Air taxi skid-equipped only via shortest rtes or as directed by ATC.	

EDMONTON (ROYAL ALEXANDRA HOSP) AB (Heli)

CFH7



REF	N53 33 28 W113 29 47 Adj 15°E (2014) UTC-7(6) Elev 2254' VTA A5015
OPR	Alberta Health Services 888-999-3770, RPAS Operation Enquiries 780-735-6555 Cert NVIS OPS AUTH PPR
PF	A-1,4 C-2,3,5,6
FLT PLN	
FIG	Edmonton 866-WXBRIEF (Toll free within Canada) or 866-541-4102 (Toll free within Canada & USA)
ACC	Edmonton IFR 888-358-7526
HELI DATA	FATO 86' dia non-supporting TLOF 64' x 64' CONC Safety Area 115' x 115' Elevated rooftop 17,000 lbs Max heli overall length 57.4' (CAR 602.96)
RCR	Opr
LIGHTING	RY(LO) PN ctc opr

ALBERTA

AERODROME / FACILITY DIRECTORY

EDMONTON (ROYAL ALEXANDRA HOSP) AB (Heli) (Cont'd)

CFH7

COMM	<p>ATF tfc 123.2 2NM below 4100 ASL TML Edmonton 127.4 4100 ASL and above</p>
PRO	<p>Arr/dep 255° & 345° to 165° fr heli (H1) (CAR 602.96); routing via heli VTPC or as directed by ATC. Edmonton Intl Class E airspace 3000 ASL (TRANSPONDER MANDATORY) and Class C airspace 4100 ASL and above overlies A/D. Acft operating in Edmonton Class C require a discrete transponder code which may be obtained by filing a flt pln or ctc 888-358-7526 at least 30 min prior to entering. Air traffic advsy freq 123.2 Edmonton City Area in Class G and E airspace.</p>
CAUTION	<p>Concrete guardrails extend 3" abv ramp edges. Hatched area descends away fr Heli to parkade. Lgtd elevator penthouse aprx 100' SW of pad ctr.</p>

ALBERTA

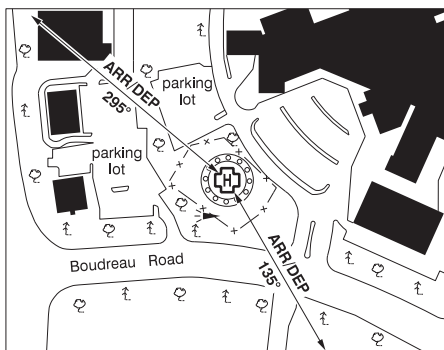
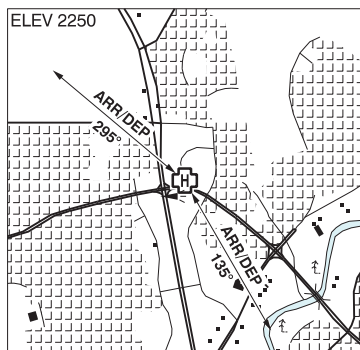
AERODROME / FACILITY DIRECTORY

EDMONTON VFR TERMINAL PROCEDURES CHART (Cont'd)

NAME	IDENT	LAT/LONG
ACHESON	VCACH	N53° 32' 28" W113° 45' 47"
BEACH CORNER	VCBEA	N53° 32' 28" W114° 03' 11"
BEAUMONT	VCBMN	N53° 20' 07" W113° 23' 21"
BIG LAKE	VCBGL	N53° 35' 00" W113° 46' 00"
BON ACCORD	VCBAC	N53° 50' 30" W113° 24' 25"
BREMNER CLOVERLEAF	VCBCL	N53° 34' 18" W113° 14' 42"
BRIDGES	VCBRG	N53° 34' 18" W113° 22' 18"
CEMENT PLANT	VCCMT	N53° 35' 00" W113° 36' 00"
CONJURING	VCNJR	N53° 15' 14" W113° 48' 05"
COOKING LAKE	VCOOK	N53° 25' 00" W113° 07' 30"
DEVON	VCDVN	N53° 22' 00" W113° 43' 00"
FORT SASKATCHEWAN	VCFSK	N53° 42' 00" W113° 13' 00"
HWY 625	VCXTF	N53° 20' 20" W113° 14' 49"
MORINVILLE	VCMNV	N53° 48' 30" W113° 37' 30"
NAMAO	VCNMO	N53° 42' 56" W113° 29' 48"
PIPESTONE	VCPSN	N53° 03' 30" W113° 35' 30"
QEII	VCQET	N53° 11' 35" W113° 35' 52"
QUESNELL BRIDGE	VCQSN	N53° 30' 15" W113° 34' 00"
ROMEO	VCRMO	N53° 43' 00" W113° 19' 00"
ST ALBERT	VCALB	N53° 38' 12" W113° 34' 42"
SANDY LAKE	VCSNY	N53° 45' 14" W114° 02' 59"
SHERWOOD PARK CLOVERLEAF	VCSWP	N53° 31' 00" W113° 20' 30"
SHOPPING MALL	VCSHP	N53° 31' 30" W113° 37' 00"
SPRUCE GROVE	VCSGR	N53° 33' 00" W113° 53' 30"
THORSBY	VCTBY	N53° 13' 18" W114° 02' 43"
WEST HENDAY BRIDGE	VCHND	N53° 27' 36" W113° 36' 53"

EDMONTON / STURGEON COMMUNITY HOSP AB (Heli)

CSA3



REF	N53 39 17 W113 37 38 Adj NW 15°E (2014) UTC-7(6) Elev 2250' VTA A5015
OPR	Alberta Health Services 1-888-999-3770 Cert NVIS OPS AUTH PPR
PF	A-1,2,3,4 C-5,6
FLT PLN	<p>FIC Edmonton 866-WXBRIEF (Toll free within Canada) or 866-541-4102 (Toll free within Canada & USA)</p> <p>ACC Edmonton IFR 888-358-7526</p>
HELI DATA	FATO/TLOF 86' dia CONC Safety Area 115' dia Max heli overall length 57.4' (CAR 602.96)
LIGHTING	RW(LO) yellow
COMM	<p>ATF tfc 123.2 2NM BLW 3400 ASL</p> <p>TML Edmonton 127.4 3400 ASL and abv</p>
PRO	<p>Arr/dep 135° & 295° fr heli, (H1) (CAR 602.96).</p> <p>Routing via heli VTPC or as directed by ATC. Edmonton Intl Class E airspace 3000 ASL (TRANSPONDER MANDATORY) and Class C airspace 3400 ASL and above overlies A/D. Acft operating in Edmonton Class C require a discrete transponder code which may be obtained by filing a flt pln or ctc 888-358-7526 at least 30 min prior to entering. Air traffic advsy freq 123.2 Edmonton City Area in Class G and E airspace.</p>
CAUTION	Trees and streetlights all quadrants. Two and three storey bldgs NW and E of heli.