

---

# FLIGHT PLAN & SITE SURVEY

---

L 121-5509 HUNTSVILLE RADIO CONTROL MODEL CLUB-  
LAKE OF BAYS

July 10, 2026



**IMPORTANT NOTICE**

Please ensure you have received all required authorizations prior to flight. This Site Survey was created using RPAS Wilco. The user accepts all responsibility for the accuracy of the information.

Terms & Conditions: [rpswilco.com/#tnc](https://rpswilco.com/#tnc)

# Mission Information

L 121-5509 HUNTSVILLE RADIO CONTROL MODEL CLUB- LAKE OF BAYS

## FLIGHT DETAILS

Reference No:	<b>MAAC-121-5509</b>
Project Name:	<b>HUNTSVILLE RADIO CONTROL MODEL CLUB</b>
Pilot Name:	<b>MAAC</b>
Pilot Certificate:	
Mission Type:	<b>VLOS</b>
Flight Start:	<b>July 10, 2026 12:48 PM</b>
Flight End:	<b>July 10, 2026 01:48 PM</b>

## LOCATION DETAILS

Flight Address:	<b>LAKE OF BAYS</b>
Latitude:	<b>45° 13' 26.60" N ( 45.224 )</b>
Longitude:	<b>79° 1' 37.10" W ( -79.027 )</b>
Field Elevation:	<b>1050 ft MSL</b>
Altitude / Radius:	<b>400 ft / 926 m ( 0.5 nm )</b>
Classification:	<b>UNCONTROLLED</b>
FIR / Contact:	<b>CZYZ / 905-676-4509</b>

## REPORT CONTENTS

Site Survey • Obstacles (if available) • Nearby Aerodromes • Canadian Aviation Regulations • GFA • Aerodrome Supplements • METAR & TAF • NOTAMs • CFS





# Flight Map & MODEL Details

MISSION LOCATION SURVEY

## FLIGHT AREA MAP



## MISSION LOCATION DETAILS

ROLE	LATITUDE	LONGITUDE
 MODEL	45° 13' 26.60" N 45.224	79° 1' 37.10" W -79.027
 Pilot		
 Payload Op.		
 Observer		

# Airspace Classification

MISSION LOCATION SURVEY

## AIRSPACE MAP



## OVERLYING AIRSPACES

Class	Name	Floor	Ceiling
E	Southern Ontario Low Level Control Area f) [CAE]	3500MSL	18000MSL

Planned flight altitude is below the lowest documented airspace layer

No layer documented above the selected lower layer

## NEAREST AERODROMES & DISTANCE FROM OPERATION

DWIGHT (FOX POINT) (CFP2 - WATERDROME - Reg)	Lat: 45.274	Long: -79.012	5.639KM	3.045NM	N
<b>Operator:</b> DR. GARY MAGEE: PHONE: 647-802-4107, POST: UNKNOWN <b>FIR Contact:</b> 905-676-4509					
DWIGHT (CNF8 - AERODROME - Reg)	Lat: 45.313	Long: -78.975	10.728KM	5.793NM	N
<b>Operator:</b> LORI BOOTHBY: PHONE: 705-635-2297, PHONE: 705-787-8363, POST: UNKNOWN <b>FIR Contact:</b> 905-676-4509					
SOUTH PORTAGE (CLB3 - WATERDROME - Reg)	Lat: 45.318	Long: -79.068	10.87KM	5.869NM	N
<b>Operator:</b> BRYAN HOPE: PHONE: 705-783-6736, POST: UNKNOWN <b>FIR Contact:</b> 905-676-4509					

# CANADA WATER AERODROME SUPPLEMENT

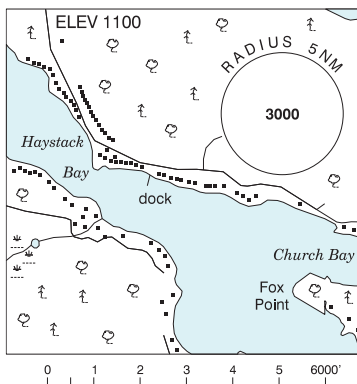
Effective 0901Z 19 March 2026 to 0901Z 18 February 2027

AERODROME/FACILITY DIRECTORY B47

## DWIGHT (FOX POINT) ON

CFP2

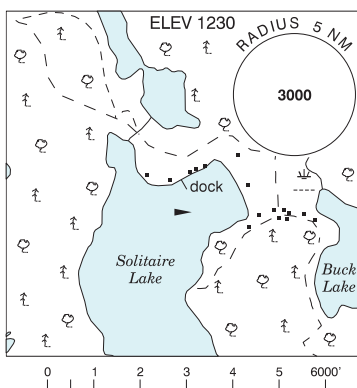
<b>REF</b>	N45 16 26 W79 00 43 Adj 12°W UTC-5(4) Elev 1100' A5000
<b>OPR</b>	Dr. Gary Magee 647-802- 4107 (text or call) Reg
<b>PF</b>	C-1,2,5 D-3,4,6
<b>FLT PLN</b>	<b>FIG</b> London 866-WXBRIEF (Toll free within Canada) or 866-541-4104 (Toll free within Canada & USA)
<b>SERVICES</b>	<b>S</b> 7
<b>A/D DATA</b>	Open water mid Apr-Dec. Dock depth 4', sandy bottom.
<b>COMM</b>	<b>ATF</b> tfc 123.2 5NM 4100 ASL
<b>CAUTION</b>	Lgt'd tower 300 AGL lct'd 0.25NM N of A/D.



## DWIGHT / LIMBERLOST FOREST ON

CLL4

<b>REF</b>	N45 23 50 W79 00 24 4NNE 11°W (2020) UTC-5(4) Elev 1230' A5000
<b>OPR</b>	G. Cockwell 705-635-1989 Reg PPR
<b>PF</b>	B-5 D-2,3,4
<b>FLT PLN</b>	<b>FIG</b> London 866-WXBRIEF (Toll free within Canada) or 866-541-4104 (Toll free within Canada & USA)
<b>A/D DATA</b>	Open water May 15-Nov 1. Dock W of sand beach. Ski planes Dec 20-Mar 15.
<b>COMM</b>	<b>ATF</b> tfc 123.2 5NM 4300 ASL
<b>CAUTION</b>	Lgt twr 1840 ASL (345 AGL) aprx 1.3NM S. Lgt twr 1880 ASL (331 AGL) aprx 1.3NM SSE. Marked underwater obst S of beach. Windssock avbl Dec 20-Mar 15 only.



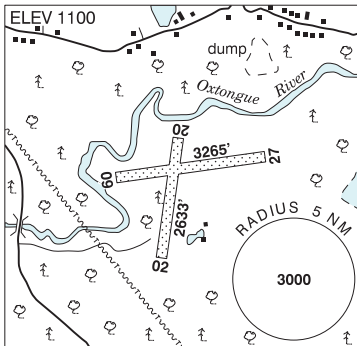
**ONTARIO**

**AERODROME / FACILITY DIRECTORY**

**DWIGHT ON**

**CNF8**

<b>REF</b>	N45 18 48 W78 58 30 2SE 12°W UTC-5(4) Elev 1100' A5000
<b>OPR</b>	Lori Boothby 705-635-2297, 705-787-8363 Reg PPR
<b>PF</b>	B-1 C-2,5 D-3,4,6
<b>FLT PLN</b>	<b>FIC</b> London 866-WXBRIEF (Toll free within Canada) or 866-541-4104 (Toll free within Canada & USA)
<b>RWY DATA</b>	Rwy 02(021°)/20(201°) 2633x200 GRASS Rwy 09(094°)/27(274°) 3265x200 GRASS
<b>RCR</b>	No win maint
<b>COMM</b>	<b>ATF</b> tfc 123.2 5NM 4000 ASL
<b>CAUTION</b>	Trees 20 AGL 100' fr centreline Rwy 02/20 and 09/27.



# CANADA WATER AERODROME SUPPLEMENT

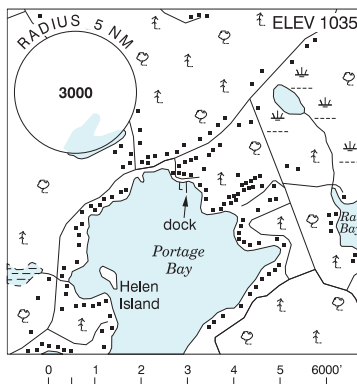
Effective 0901Z 19 March 2026 to 0901Z 18 February 2027

## B48 AERODROME/FACILITY DIRECTORY

### DWIGHT / SOUTH PORTAGE ON

CLB3

<b>REF</b>	N45 19 03 W79 04 04 2.5W 11°W (2018) UTC-5(4) Elev 1035' A5000
<b>OPR</b>	Bryan Hope 705-783-6736 Reg
<b>PF</b>	B-1 D-2,3,4,5,6
<b>FLT PLN</b>	<b>FIC</b> London 866-WXBRIEF (Toll free within Canada) or 866-541-4104 (Toll free within Canada & USA)
<b>A/D DATA</b>	Open water mid May-Nov. Depth at dock 2'. Rocky shoreline. Mud bottom.
<b>COMM</b>	<b>ATF</b> tfc 123.2 5NM 4100 ASL



### EAGLE RIVER / RIFFLIN' HITCH NL

CRH3

<b>REF</b>	N53 25 14 W57 41 39 30WSW Cartwright 20°W (2023) UTC-4(3) Elev 151' A5020
<b>OPR</b>	Rifflin' Hitch Lodge 709-907-0258, 709-640-4840 Reg PPR A/D open May 25-Oct 25
<b>PF</b>	B-1,2,5
<b>FLT PLN</b>	<b>FIC</b> London 866-WXBRIEF (Toll free within Canada) or 866-541-4104 (Toll free within Canada & USA)
<b>A/D DATA</b>	Open water mid May-end Oct. Depth 4-12', sand & rock bottom.
<b>DOCKS</b>	Floating. Dock depth 5'.
<b>COMM</b>	<b>ATF</b> tfc 122.8 5NM 3200 ASL. See PRO section.
<b>PRO</b>	A/D lies within ATF corridor 122.8 sfc to 12,500 ASL, see Section C – Areas with Discrete Air-To-Air Frequencies
<b>CAUTION</b>	Rocky outcrops 0.3NM SSE of dock, see sketch.

