
FLIGHT PLAN & SITE SURVEY

B 882-5534 RED DIRT FLYING CLUB- SUMMERSIDE-
SLEMON PARK- PRINCE EDWARD ISLAND AIPORT

July 10, 2026



IMPORTANT NOTICE

Please ensure you have received all required authorizations prior to flight. This Site Survey was created using RPAS Wilco. The user accepts all responsibility for the accuracy of the information.

Terms & Conditions: rpaswilco.com/#tnc

Mission Information

B 882-5534 RED DIRT FLYING CLUB- SUMMERSIDE-SLEMON PARK- PRINCE EDWARD ISLAND AIPORT

FLIGHT DETAILS

Reference No:	MAAC-882-5534
Project Name:	RED DIRT FLYING CLUB
Pilot Name:	MAAC
Pilot Certificate:	
Mission Type:	VLOS
Flight Start:	July 10, 2026 01:48 PM
Flight End:	July 10, 2026 02:48 PM

LOCATION DETAILS

Flight Address:	SUMMERSIDE-SLEMON PARK- PRINCE EDWARD ISLAND AIPORT
Latitude:	46° 26' 36.30" N (46.443)
Longitude:	63° 50' 25.20" W (-63.84)
Field Elevation:	N/A
Altitude / Radius:	400 ft / 926 m (0.5 nm)
Classification:	UNCONTROLLED
FIR / Contact:	CZQM / 506-867-7173

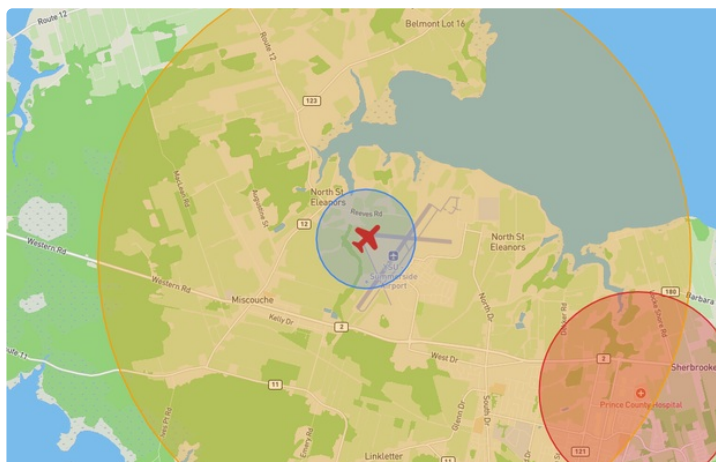
REPORT CONTENTS

Site Survey • Obstacles (if available) • Nearby Aerodromes • Canadian Aviation Regulations • GFA • Aerodrome Supplements • METAR & TAF • NOTAMs • CFS



Flight Map & MODEL Details

MISSION LOCATION SURVEY

FLIGHT AREA MAP



MISSION LOCATION DETAILS

ROLE	LATITUDE	LONGITUDE
 MODEL	46° 26' 36.30" N 46.443	63° 50' 25.20" W -63.84
 Pilot		
 Payload Op.		
 Observer		

Airspace Classification

MISSION LOCATION SURVEY

AIRSPACE MAP



OVERLYING AIRSPACES

Class	Name	Floor	Ceiling
E	MARITIME CAE [CAE]	2200AGL	18000MSL

Planned flight altitude is below the lowest documented airspace layer

No layer documented above the selected lower layer

NEAREST AERODROMES & DISTANCE FROM OPERATION

SUMMERSIDE (CYSU - AERODROME - Reg)	Lat: 46.44	Long: -63.833	0.64KM	0.346NM	SE
Operator: SLEMON PARK CORPORATION: PHONE: 902-432-1760, POST: UNKNOWN FIR Contact: 506-867-7173					
SUMMERSIDE(PRINCE COUNTY HOSPITAL) (CCH6 - HELIPORT - Cert)	Lat: 46.418	Long: -63.774	5.836KM	3.151NM	SE
Operator: HEALTH PEI: PHONE: 902-438-4293, POST: UNKNOWN FIR Contact: 506-867-7173					

PRINCE EDWARD ISLAND

AERODROME / FACILITY DIRECTORY

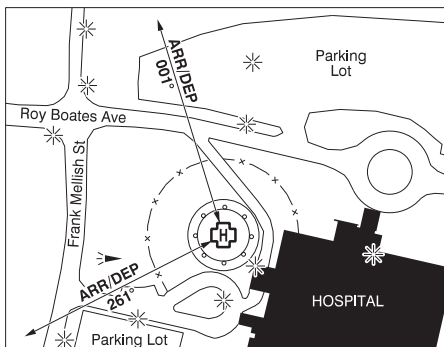
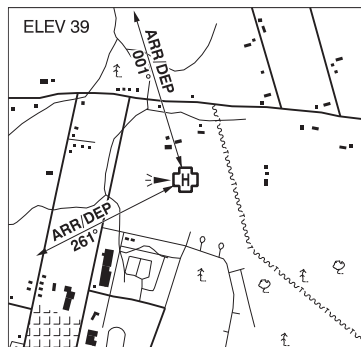
SUMMERSIDE PE

CYSU

REF	N46 26 26 W63 50 01 3.5NNW 18°W (2013) UTC-4(3) Elev 56' A5003 LO8 HI6 CAP	
OPR	Slemon Park Corp 902-432-1760 Reg	
PF	B-1,2,3,5 C-1,2,3,4,5,6	
CUST	AOE/CAN 888-226-7277	
FLT PLN		
FIC	London 866-WXBRIEF (Toll free within Canada) or 866-541-4104 (Toll free within Canada & USA)	
ACC	(IFR only) Moncton 506-867-7177 or 866-480-8200.	
WX	AUTO 866-436-6059 (see COMM) ALTIMETER/WIND 902-432-1760 ltd hrs (see COMM)	
SERVICES	Call out chg may be levied for one or more svcs. 100LL, JA-1 (FSII avbl) Ltd hrs contact Opr Slemon Park Corp (Irving Oil) 902-432-1760 Ltd hrs contact Opr.	
RWY DATA	Rwy 05(054°)/23(234°) 8000x200 ASPH Twy B & D not lighted. No win maint Twy A & B. Opr	
LIGHTING	05-AD AS(TE LO)V2 2.5°, 23-AD AS(TE LO)V2 2.5° all lighting O/R 1 hr PN	
COMM		
ATF	UNICOM (AU) ltd hrs O/T tfc 122.95 5NM 3100 ASL	
AUTO	122.55	
PRO	Rgt hand circuits Rwy 23 (CAR 602.96)	
CAUTION	Parajumps at A/D to 12,500'. Training areas west & south of A/D, see Moncton VTPC - Training areas. Migratory bird activity spring/fall. Small arms firing range 820m NE Thld 23 and 300m left of centreline. Wind turbines aprx 1.3NM SE Thld 23 410 AGL.	

SUMMERSIDE (PRINCE COUNTY HOSP) PE (Heli)

CCH6



REF	N46 25 04 W63 46 26 Adj 18°W (2014) UTC-4(3) Elev 39' A5003
OPR	Health PEI 902-438-4293 Cert PPR
PF	A-1,2,4 C-3,5,6,7,8
FLT PLN	<p>FIG London 866-WXBRIEF (Toll free within Canada) or 866-541-4104 (Toll free within Canada & USA)</p> <p>ACC (IFR only) Moncton 506-867-7177 or 866-480-8200.</p>
HELI DATA	FATO/TLOF 86' dia ASPH Safety Area 115' Max heli overall length 57.4'
RCR	Opr
LIGHTING	RY(LO) green LED
COMM	<p>ATF UNICOM ltd hrs O/T tfc 122.95 5NM centred on Summerside A/D 2.4NM WNW 3100 ASL</p>
PRO	Arr/dep 001° & 261° fr heli, slope 16% (H2), day/night use.
CAUTION	Tower 200 AGL, 225 ASL (N46 25 20 W63 46 13) 0.3NM 049° fr heli. Unmarked P-line 623' NW of heli.