
FLIGHT PLAN & SITE SURVEY

A 18-3867 MEDICINE HAT RC'ERS INC.- 5260 BOX SPRINGS
RD. NW

July 10, 2026



IMPORTANT NOTICE

Please ensure you have received all required authorizations prior to flight. This Site Survey was created using RPAS Wilco. The user accepts all responsibility for the accuracy of the information.

Terms & Conditions: rpaswilco.com/#tnc

Mission Information

A 18-3867 MEDICINE HAT RC'ERS INC.- 5260 BOX SPRINGS RD. NW

FLIGHT DETAILS

Reference No:	MAAC-18-3867
Project Name:	MEDICINE HAT RC'ERS INC.
Pilot Name:	MAAC
Pilot Certificate:	
Mission Type:	VLOS
Flight Start:	July 10, 2026 10:48 AM
Flight End:	July 10, 2026 11:48 AM

LOCATION DETAILS

Flight Address:	5260 BOX SPRINGS RD. NW
Latitude:	50° 5' 49.91" N (50.097)
Longitude:	110° 44' 8.61" W (-110.736)
Field Elevation:	N/A
Altitude / Radius:	400 ft / 926 m (0.5 nm)
Classification:	CONTROLLED
FIR / Contact:	CZEG / 780-890-8397

NOTES

Your flight is in controlled airspace.
If your RPAS is > 250g, please obtain RPAS Flight Authorization using the NavDrone app or by contacting NavCanada. (CARs 901.71)

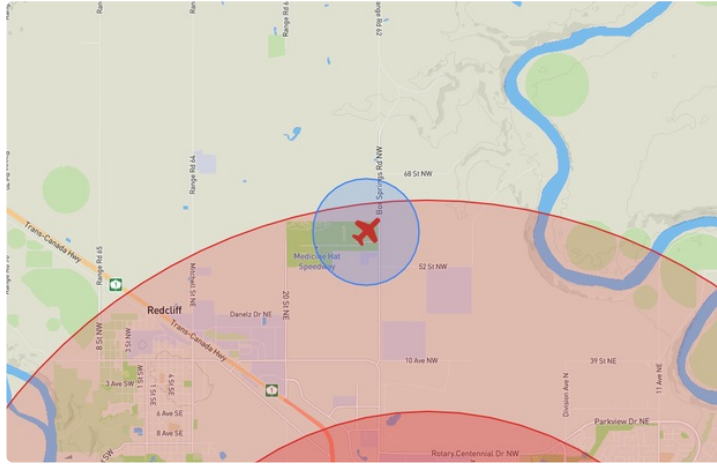
REPORT CONTENTS

Site Survey • Obstacles (if available) • Nearby Aerodromes • Canadian Aviation Regulations • GFA • Aerodrome Supplements • METAR & TAF • NOTAMS • CFS





Flight Map & MODEL Details

MISSION LOCATION SURVEY

FLIGHT AREA MAP



MISSION LOCATION DETAILS

ROLE	LATITUDE	LONGITUDE
 MODEL	50° 5' 49.91" N 50.097	110° 44' 8.61" W -110.736
 Pilot		
 Payload Op.		
 Observer		

Airspace Classification

MISSION LOCATION SURVEY

AIRSPACE MAP



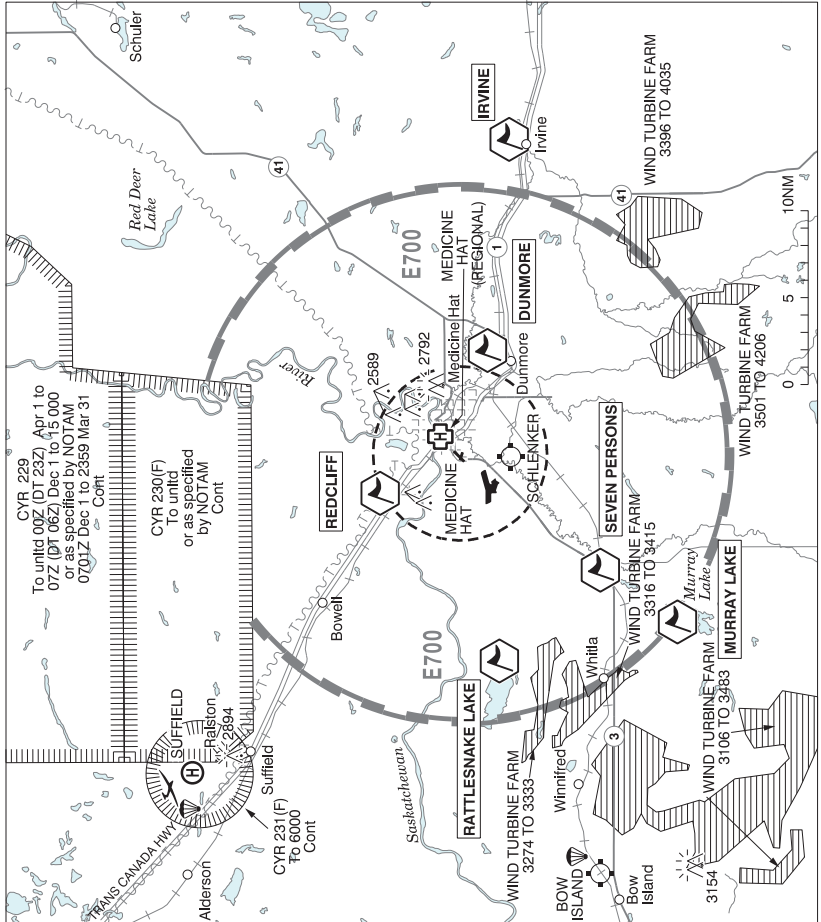
OVERLYING AIRSPACES

Class	Name	Floor	Ceiling
E	Medicine Hat, AB [CZ]	SFC	3000GND
E	Medicine Hat, AB [TA]	700AGL	18000MSL

NEAREST AERODROMES & DISTANCE FROM OPERATION

MEDICINE HAT (CYXH - AERODROME - Cert)	Lat: 50.019	Long: -110.721	8.775KM	4.738NM	S
Operator: MUNICIPALITY: PHONE: 403-525-6115, POST: UNKNOWN FIR Contact: 780-890-8397					
MEDICINE HAT (REGIONAL HOSPITAL) (CMH5 - HELIPORT - Cert)	Lat: 50.035	Long: -110.702	7.324KM	3.955NM	S
Operator: ALBERTA HEALTH SERVICES: PHONE: 403-529-8099, POST: UNKNOWN FIR Contact: 780-890-8397					
SCHLENKER (CFZ3 - AERODROME - Reg)	Lat: 49.972	Long: -110.724	13.923KM	7.518NM	S
Operator: SHERRY IRVINE: PHONE: 403-527-5497, PHONE: 403-594-9566, POST: UNKNOWN FIR Contact: 780-890-8397					

MEDICINE HAT VFR TERMINAL PROCEDURES CHART



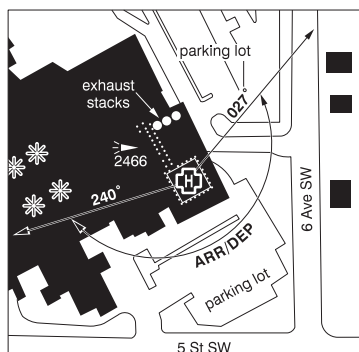
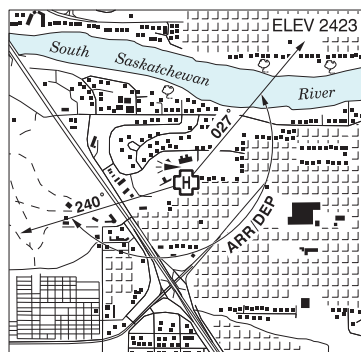
NAME	IDENT	LAT/LONG
DUNMORE	VCDNM	N49° 58' 20" W110° 34' 55"
IRVINE	VICRV	N49° 56' 57" W110° 15' 58"
MURRAY LAKE	VCMUR	N49° 48' 18" W110° 57' 03"
RATTLESNAKE LAKE	VCRTL	N49° 58' 17" W111° 00' 59"
REDCLIFF	VCRCF	N50° 05' 30" W110° 48' 10"
SEVEN PERSONS	VCSVN	N49° 51' 56" W110° 54' 06"

ALBERTA

AERODROME / FACILITY DIRECTORY

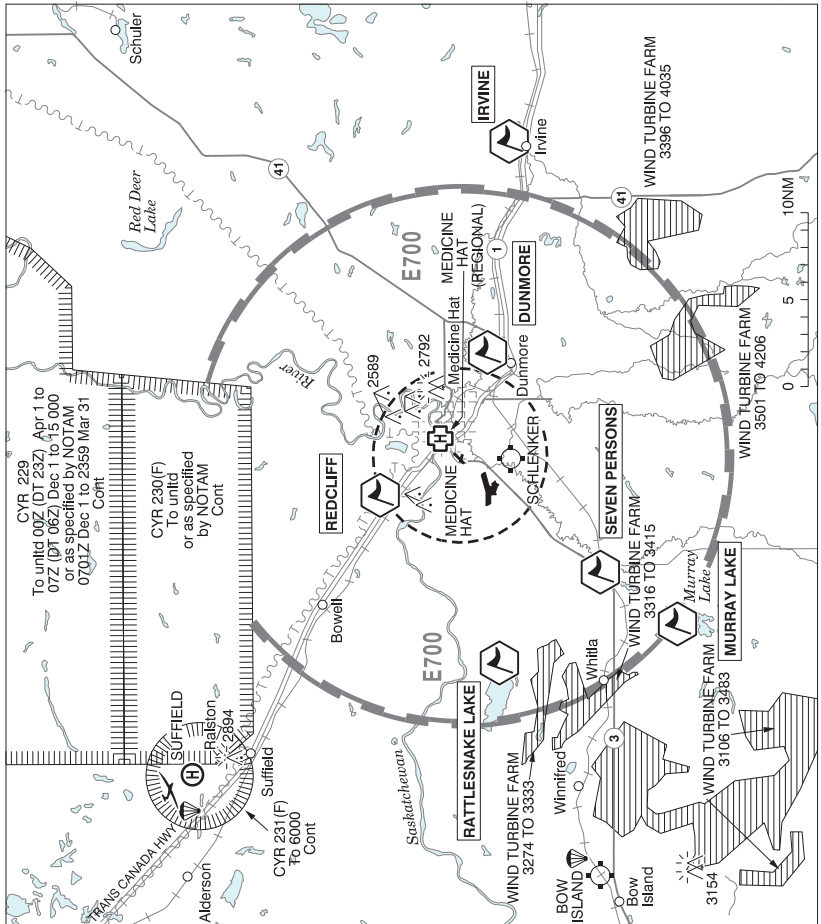
MEDICINE HAT (REGIONAL HOSPITAL) AB (Heli)

CMH5



REF	N50 02 07 W110 42 07 1WSW 13°E (2016) UTC-7(6) Elev 2423' A5005 A5006
OPR	Alberta Health Services 403-529-8099 Cert NVIS OPS AUTH PPR
PF	A-1 B-2,3,4,7,8 C-5,6
FLT PLN	
FIC	Edmonton 866-WXBRIEF (Toll free within Canada) or 866-541-4102 (Toll free within Canada & USA)
ACC	Edmonton IFR 888-358-7526
HELI DATA	FATO 86' dia rooftop non-supporting TLOF 57' x 57' CONC Safety Area 115' dia 17,000 lb Max heli overall length 57.4' (CAR 602.96)
RCR	Opr 1-888-999-3770
LIGHTING	RY(LO) yellow
COMM	
RADIO	Medicine Hat 122.2 (V) 1245-0345Z (emerg only 403-526-3040)
RCO	Edmonton rdo 123.375 (FISE) 126.7 (bcst)
ATIS	124.875 1245-0345Z
MF	Medicine Hat rdo 122.2 1245-0345Z O/T tfc 122.2 5NM centered on Medicine Hat A/D 1.2NM SW 5400 ASL (CAR 602.98)
AWOS	124.875 0345-1245Z
PRO	Arr/dep 027° to 240° fr heli, (H1) (CAR 602.96).
CAUTION	Hosp bldg W of heli marked with obst lgts. Bldg exhaust stacks 120' N of heli.

MEDICINE HAT VFR TERMINAL PROCEDURES CHART



NAME	IDENT	LAT/LONG
DUNMORE	VCDNM	N49° 58' 20" W110° 34' 55"
IRVINE	VICRV	N49° 56' 57" W110° 15' 58"
MURRAY LAKE	VCMUR	N49° 48' 18" W110° 57' 03"
RATTLESNAKE LAKE	VCRTL	N49° 58' 17" W111° 00' 59"
REDCLIFF	VCRCF	N50° 05' 30" W110° 48' 10"
SEVEN PERSONS	VCSVN	N49° 51' 56" W110° 54' 06"

ALBERTA

AERODROME / FACILITY DIRECTORY

MEDICINE HAT / SCHLENKER AB

CFZ3

REF	N49 58 20 W110 43 25 5S 13°E (2013) UTC-7(6) Elev 2365' A5005 A5006	
OPR	Sherry Irvine 403-527-5497 or 403-594-9566 Reg	
FLT PLN	FIC Edmonton 866-WXBRIEF (Toll free within Canada) or 866-541-4102 (Toll free within Canada & USA) ACC Edmonton IFR 888-358-7526	
RWY DATA	Rwy 07(071°)/25(251°) 1636x75 GRASS Rwy 18(180°)/36(360°) 1662x75 GRASS	
RCR	Opr Ltd maint	
COMM	RCO Edmonton rdo 123.375 (FISE) 126.7 (bcst) MF rdo 122.2 1245-0345Z O/T tfc 122.2 5NM centred on Medicine Hat A/D 3.1NM N 5400 ASL (CAR 602.98)	
PRO	Arr/dep reports & IFR clearances 0345-1245Z ctc Edmonton rdo 123.375.	