
FLIGHT PLAN & SITE SURVEY

A 35-3903 CAMROSE MODELERS ASSOCIATION-
ALBERTA'S LITTLEST AIRPORT

July 10, 2026



IMPORTANT NOTICE

Please ensure you have received all required authorizations prior to flight. This Site Survey was created using RPAS Wilco. The user accepts all responsibility for the accuracy of the information.

Terms & Conditions: rpaswilco.com/#tnc

Mission Information

A 35-3903 CAMROSE MODELERS ASSOCIATION- ALBERTA'S LITTLEST AIRPORT

FLIGHT DETAILS

Reference No:	MAAC-35-3903
Project Name:	CAMROSE MODELERS ASSOCIATION
Pilot Name:	MAAC
Pilot Certificate:	
Mission Type:	VLOS
Flight Start:	July 10, 2026 10:48 AM
Flight End:	July 10, 2026 11:48 AM

LOCATION DETAILS

Flight Address:	ALBERTA'S LITTLEST AIRPORT
Latitude:	52° 54' 0.40" N (52.9)
Longitude:	112° 32' 53.70" W (-112.548)
Field Elevation:	2300 ft MSL
Altitude / Radius:	400 ft / 926 m (0.5 nm)
Classification:	UNCONTROLLED
FIR / Contact:	CZEG / 780-890-8397

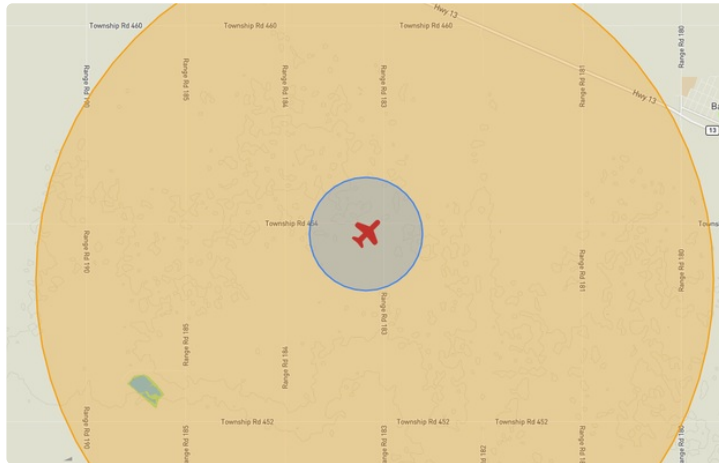
REPORT CONTENTS

Site Survey • Obstacles (if available) • Nearby Aerodromes • Canadian Aviation Regulations • GFA • Aerodrome Supplements • METAR & TAF • NOTAMs • CFS





Flight Map & MODEL Details

MISSION LOCATION SURVEY

FLIGHT AREA MAP



MISSION LOCATION DETAILS

ROLE	LATITUDE	LONGITUDE
 MODEL	52° 54' 0.40" N 52.9	112° 32' 53.70" W -112.548
 Pilot		
 Payload Op.		
 Observer		

Airspace Classification

MISSION LOCATION SURVEY

AIRSPACE MAP



OVERLYING AIRSPACES

Class	Name	Floor	Ceiling
B	Edmonton, AB a) [CAE]	12500MSL	18000MSL

Planned flight altitude is below the lowest documented airspace layer

No layer documented above the selected lower layer

NEAREST AERODROMES & DISTANCE FROM OPERATION

BAWLF (BLACKWELLS) (CFR2 - AERODROME - Reg)	Lat: 52.893	Long: -112.546	0.767KM	0.414NM	S
Operator: R. BLACKWELL: PHONE: 780-679-7342, POST: UNKNOWN FIR Contact: 780-890-8397					
DAYSLAND HEALTH CENTRE (CDL3 - HELIPORT - Cert)	Lat: 52.869	Long: -112.272	18.831KM	10.168NM	E
Operator: ALBERTA HEALTH SERVICES: PHONE: 780-374-3746, POST: UNKNOWN FIR Contact: 780-890-8397					
CAMROSE (CEQ3 - AERODROME - Reg)	Lat: 53.04	Long: -112.816	23.722KM	12.809NM	NW
Operator: CITY: PHONE: 780-672-4426, POST: UNKNOWN FIR Contact: 780-890-8397					

ALBERTA

AERODROME / FACILITY DIRECTORY

BAWLF (BLACKWELLS) AB**CFR2**

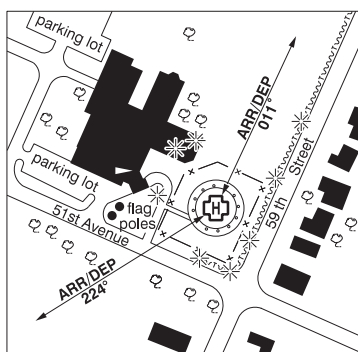
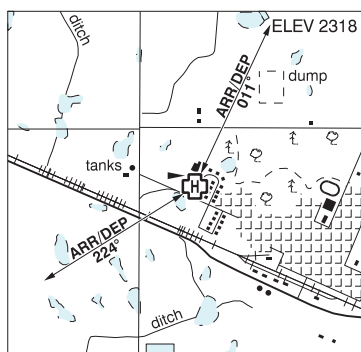
REF	N52 53 36 W112 32 46 4SW 15°E (2012) UTC-7(6) Elev 2325' aprx VTA A5015
OPR	R. Blackwell 780-679-7342 Reg
PF	B-1 D-2,3,4,5,6
FLT PLN	
FIC	Edmonton 866-WXBRIEF (Toll free within Canada) or 866-541-4102 (Toll free within Canada & USA)
RWY DATA	Rwy 16(165°)/34(345°) 4000x50 GRASS
RCR	Opr No win maint
COMM	
ATF	tfc 123.2 5NM 5400 ASL
CAUTION	Radio ctl model acft activity N end A/D.

ALBERTA

AERODROME / FACILITY DIRECTORY

DAYSLAND HEALTH CENTRE AB (Heli)

CDL3



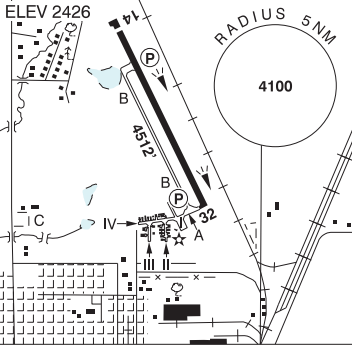
REF	N52 52 08 W112 16 22 14°E (2013) UTC-7(6) Elev 2318' VTA A5015
OPR	Alberta Health Services 780-374-3746 Cert NVIS OPS AUTH PPR
FLT PLN	
FIC	Edmonton 866-WXBRIEF (Toll free within Canada) or 866-541-4102 (Toll free within Canada & USA)
ACC	Edmonton IFR 888-358-7526
HELI DATA	FATO/TLOF 86' dia CONC Safety Area 115' dia Max heli overall length 57.4' (CAR 602.96)
RCR	Opr
LIGHTING	RW(ME) green LED ARCAL-123.2 type K
COMM	
ATF	tfc 123.2 5NM 5400 ASL
PRO	Arr/dep 011° & 224° fr heli (H1), NVIS reqrd all flt paths (CAR 602.96).
CAUTION	P-lines S & E of heli. Unlighted flag poles 150' W heli.

ALBERTA

AERODROME / FACILITY DIRECTORY

CAMROSE AB

CEQ3

REF	N53 02 23 W112 48 58 Adj NNE 15°E (2012) UTC-7(6) Elev 2426' VTA A5015 LO2 CAP	
OPR	City 780-672-4426 Reg	
PF	B-1 C-2,3,4,5,6	
FLT PLN	FIG Edmonton 866-WXBRIEF (Toll free within Canada) or 866-541-4102 (Toll free within Canada & USA) ACC Edmonton IFR 888-358-7526 WX AUTO (see COMM)	
SERVICES	FUEL 100LL (Self-serve, Visa, MasterCard & debit cards) (Cardlock) OIL All S 1,2 Ltd	
RWY DATA	Rwy 14(139°)/32(319°) 4512x100 ASPH Thld 14 displ 197' AGN IIIA	
TWY	Twy B: No win maint. Uneven sfc.	
RCR	Opr Expect delays for snow removal. 15-23Z± Mon-Fri exc hols. O/T call out chgs.	
LIGHTING	14-(TE ME) AP, 32-(TE ME) AP ARCAL-122.8 type K	
COMM	ATF UNICOM ltd hrs O/T tfc 122.8 5NM 5500 ASL AUTO 122.975	
PRO	Pilots are reminded of the requirement to obtain ATC clearance prior to entering class C airspace. Edmonton Class C airspace overlies A/D. TRANSPONDER MANDATORY - Acft operating in Edmonton Class C require a discrete transponder code which may be obtained by filing a flt pln or ctc 888-358-7526 at least 30 min prior to entering. IFR Training Restriction: PPR for IFR tng flights. Ctc ATC 888-358-7526 no more than 24 hrs prior to ETD.	
CAUTION	Crane may be oprg in an area 1500' to 2100' S of, or 2000' E of thld Rwy 32; 110 AGL 2540 ASL, lgt'd with strobe lgt. Deer &/or moose may be in vic of rwy.	