

---

# FLIGHT PLAN & SITE SURVEY

---

A 42-3910 NIGHT HAWK R/C FLYING CLUB- TABER  
LANDFILL LOCATION 11-10-17-W4M

July 10, 2026



**IMPORTANT NOTICE**

Please ensure you have received all required authorizations prior to flight. This Site Survey was created using RPAS Wilco. The user accepts all responsibility for the accuracy of the information.

Terms & Conditions: [rpaswilco.com/#tnc](https://rpaswilco.com/#tnc)

# Mission Information

A 42-3910 NIGHT HAWK R/C FLYING CLUB- TABER LANDFILL LOCATION 11-10-17-W4M

## FLIGHT DETAILS

Reference No:	<b>MAAC-42-3910</b>
Project Name:	<b>NIGHT HAWK R/C FLYING CLUB</b>
Pilot Name:	<b>MAAC</b>
Pilot Certificate:	
Mission Type:	<b>VLOS</b>
Flight Start:	<b>July 10, 2026 10:48 AM</b>
Flight End:	<b>July 10, 2026 11:48 AM</b>

## LOCATION DETAILS

Flight Address:	<b>TABER LANDFILL LOCATION 11-10-17-W4M</b>
Latitude:	<b>49° 48' 4.30" N ( 49.801 )</b>
Longitude:	<b>112° 12' 4.50" W ( -112.201 )</b>
Field Elevation:	<b>2585 ft MSL</b>
Altitude / Radius:	<b>400 ft / 926 m ( 0.5 nm )</b>
Classification:	<b>UNCONTROLLED</b>
FIR / Contact:	<b>CZEG / 780-890-8397</b>

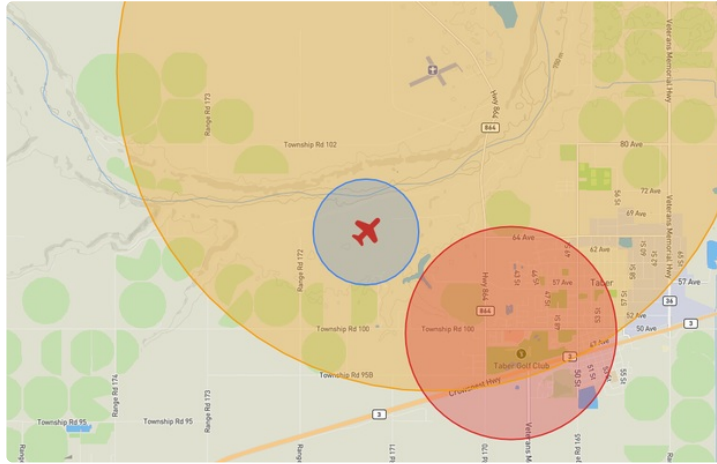
## REPORT CONTENTS

Site Survey • Obstacles (if available) • Nearby Aerodromes • Canadian Aviation Regulations • GFA • Aerodrome Supplements • METAR & TAF • NOTAMs • CFS





# Flight Map & MODEL Details

MISSION LOCATION SURVEY

## FLIGHT AREA MAP



## MISSION LOCATION DETAILS

ROLE	LATITUDE	LONGITUDE
 MODEL	49° 48' 4.30" N 49.801	112° 12' 4.50" W -112.201
 Pilot		
 Payload Op.		
 Observer		

# Airspace Classification

MISSION LOCATION SURVEY

## AIRSPACE MAP



## OVERLYING AIRSPACES

Class	Name	Floor	Ceiling
E	Lethbridge, AB a) [CAE]	2200AGL	18000MSL
B	Lethbridge, AB b) [CAE]	12500MSL	18000MSL

Planned flight altitude is below the lowest documented airspace layer

## NEAREST AERODROMES & DISTANCE FROM OPERATION

TABER (CED5 - AERODROME - Reg)	Lat: 49.826	Long: -112.185	3.042KM	1.643NM	NE
<b>Operator:</b> MUNICIPAL DISTRICT OF TABER; PHONE: 403-223-3541, POST: UNKNOWN <b>FIR Contact:</b> 780-890-8397					
TABER (HEALTH CENTRE) (CTB7 - HELIPORT - Cert)	Lat: 49.785	Long: -112.166	3.098KM	1.673NM	SE
<b>Operator:</b> ALBERTA HEALTH SERVICES; PHONE: 403-223-7211, POST: UNKNOWN <b>FIR Contact:</b> 780-890-8397					
COALDALE (REDNEK AIR) (CRD2 - AERODROME - Reg)	Lat: 49.821	Long: -112.531	23.736KM	12.816NM	W
<b>Operator:</b> LARRY ODDAN; FAX: 403-345-2423, PHONE: 403-331-9228, POST: Box 631Coaldale, AB T1M 1M6 <b>FIR Contact:</b> 780-890-8397					

## ALBERTA

## AERODROME / FACILITY DIRECTORY

## TABER AB

CED5

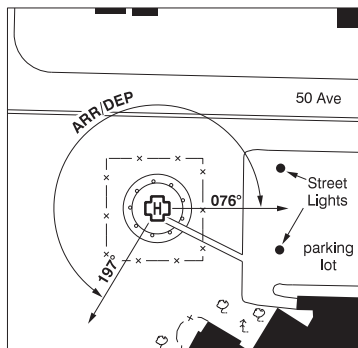
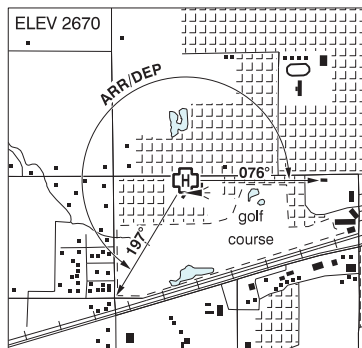
<b>REF</b>	N49 49 35 W112 11 05 4N 14°E (2013) UTC-7(6) Elev 2648' A5005 LO2 CAP	
<b>OPR</b>	Municipal District of Taber 403-223-3541 Reg	
<b>PF</b>	B-1 D-2,3,5	
<b>FLT PLN</b>		
<b>FIC</b>	Edmonton 866-WXBRIEF (Toll free within Canada) or 866-541-4102 (Toll free within Canada & USA)	
<b>ACC</b>	Edmonton IFR 888-358-7526	
<b>SERVICES</b>		
<b>S</b>	4,5,6	
<b>RWY DATA</b>	Rwy 05(052°)/23(232°) 3005x75 ASPH Rwy 23 up 0.37% AGN IV Rwy 13(135°)/31(315°) 1930x45 GRVL/ASPH 390' ASPH	
<b>RCR</b>	Opr Ltd maint. Rwy 13/31 No win maint.	
<b>LIGHTING</b>	05-(TE ME) P1, 23-(TE ME) P1 ARCAL-122.8 type K	
<b>COMM</b>		
<b>ATF</b>	tfc 122.8 5NM 5700 ASL	

## ALBERTA

## AERODROME / FACILITY DIRECTORY

## TABER (HEALTH CENTRE) AB (Heli)

CTB7



<b>REF</b>	N49 47 08 W112 09 58 14°E (2013) UTC-7(6) Elev 2670' A5005
<b>OPR</b>	Alberta Health Services 403-223-7211 Cert NVIS OPS AUTH PPR
<b>FLT PLN</b>	
<b>FIC</b>	Edmonton 866-WXBRIEF (Toll free within Canada) or 866-541-4102 (Toll free within Canada & USA)
<b>ACC</b>	Edmonton IFR 888-358-7526
<b>HELI DATA</b>	FATO/TLOF 86' dia CONC Safety Area 115' dia Max heli overall length 57.4' (CAR 602.96)
<b>LIGHTING</b>	RW(ME) yellow LED O/R (Lighted WI centre of hosp bldg)
<b>COMM</b>	
<b>ATF</b>	ftc 122.8 5NM centred on Taber A/D 2.6NM NW 5700 ASL
<b>PRO</b>	Arr/dep 197° to 076° fr heli (H1) (CAR 602.96). NVIS reqrd for night use (CAR 602.96).
<b>CAUTION</b>	Unlgt'd street lamps 45 AGL 150' NE of heli. Trees to 50 AGL 150' SE to S of heli.

**ALBERTA**

**AERODROME / FACILITY DIRECTORY**

**COALDALE (REDNEK AIR) AB**

**CRD2**

<b>REF</b>	N49 49 18 W112 31 50 7NE 14°E (2015) UTC-7(6) Elev 2820' A5005	
<b>OPR</b>	Larry Oddan 403-331-9228 Fax 403-345-2423 Reg PPR	
<b>PF</b>	D-1,2,3,4,5,6	
<b>FLT PLN</b>	<b>FIC</b> FIC Edmonton 866-WXBRIEF (Toll free within Canada) or 866-541-4102 (Toll free within Canada & USA)	
<b>SERVICES</b>	<b>FUEL</b> 100 LL, Mogas 2 hrs PN <b>OIL</b> 15W50, 20W50 2 hrs PN <b>S</b> 2,5	
<b>RWY DATA</b>	Rwy 06(064°)/24(244°) 1286x45 GRASS	
<b>RCR</b>	Opr Ltd win maint	
<b>COMM</b>	<b>ATF</b> tfc 123.2 5NM 5900 ASL	
<b>CAUTION</b>	P-line aprx 200' S of Thld 06 50 AGL. Marked P-line aprx 0.5NM S Thld 06 150 AGL. Canal N Thld 24. Road W Thld 06.	