
FLIGHT PLAN & SITE SURVEY

B 47-3915 SHUBENACADIE MODEL AVIATION SOCIETY-
Shubenacadie Field

July 10, 2026



IMPORTANT NOTICE

Please ensure you have received all required authorizations prior to flight. This Site Survey was created using RPAS Wilco. The user accepts all responsibility for the accuracy of the information.

Terms & Conditions: rpaswilco.com/#tnc

Mission Information

B 47-3915 SHUBENACADIE MODEL AVIATION SOCIETY- SHUBENACADIE FIELD

FLIGHT DETAILS

Reference No:	MAAC-47-3915
Project Name:	SHUBENACADIE MODEL AVIATION SOCIETY
Pilot Name:	MAAC
Pilot Certificate:	
Mission Type:	VLOS
Flight Start:	July 10, 2026 01:48 PM
Flight End:	July 10, 2026 02:48 PM

LOCATION DETAILS

Flight Address:	Shubenacadie Field
Latitude:	45° 4' 33.70" N (45.076)
Longitude:	63° 21' 43.90" W (-63.362)
Field Elevation:	161 ft MSL
Altitude / Radius:	400 ft / 926 m (0.5 nm)
Classification:	UNCONTROLLED
FIR / Contact:	CZQM / 506-867-7173

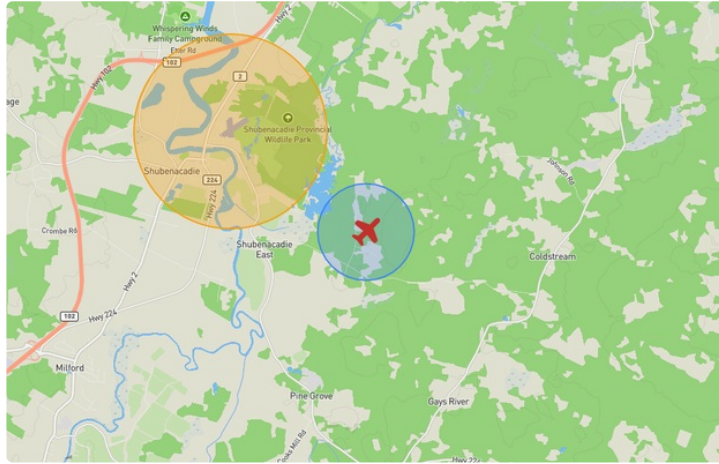
REPORT CONTENTS

Site Survey • Obstacles (if available) • Nearby Aerodromes • Canadian Aviation Regulations • GFA • Aerodrome Supplements • METAR & TAF • NOTAMs • CFS





Flight Map & MODEL Details

MISSION LOCATION SURVEY

FLIGHT AREA MAP



MISSION LOCATION DETAILS

ROLE	LATITUDE	LONGITUDE
 MODEL	45° 4' 33.70" N 45.076	63° 21' 43.90" W -63.362
 Pilot		
 Payload Op.		
 Observer		

Airspace Classification

MISSION LOCATION SURVEY

AIRSPACE MAP



OVERLYING AIRSPACES

Class	Name	Floor	Ceiling
E	Halifax, NS [TA]	700AGL	1800MSL
D	Halifax, NS b) [TCA]	1700MSL	2900MSL

Planned flight altitude is below the lowest documented airspace layer

NEAREST AERODROMES & DISTANCE FROM OPERATION

SHUBENACADIE (CSU4 - HELIPORT - Reg)	Lat: 45.093	Long: -63.395	3.233KM	1.746NM	NW
Operator: NS DEPT OF NATURAL RESOURCES AND RENEWABLES: PHONE: 902-758-3438, POST: UNKNOWN FIR Contact: 506-867-7173					
STANFIELD INTL (CYHZ - AERODROME - Cert)	Lat: 44.879	Long: -63.51	24.759KM	13.369NM	SW
Operator: HALIFAX INTERNATIONAL AIRPORT AUTHORITY: PHONE: 902-873-2578, POST: UNKNOWN FIR Contact: 506-867-7173					
PACES LAKE (CPL5 - WATERDROME - Reg)	Lat: 44.82	Long: -63.214	30.74KM	16.598NM	S
Operator: LES BOUTILIER: PHONE: 905-599-3358, POST: UNKNOWN FIR Contact: 506-867-7173					

NOVA SCOTIA

AERODROME / FACILITY DIRECTORY

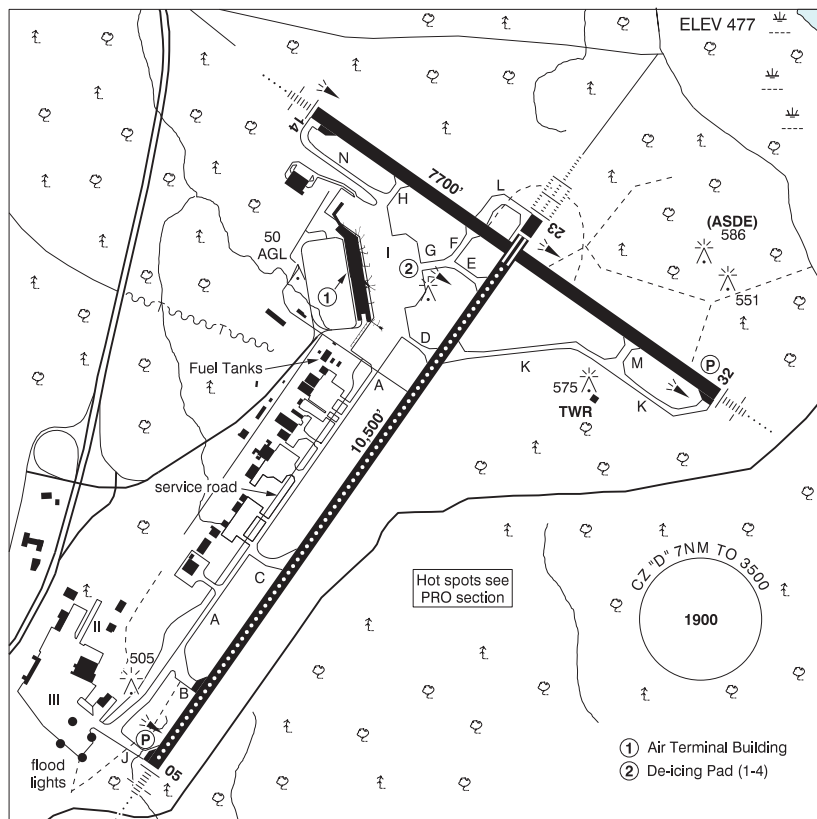
SHUBENACADIE NS (Heli)

CSU4

REF	N45 05 36 W63 23 43 Adj ENE 17°W (2021) UTC-4(3) Elev 80' A5003	
OPR	NS Dept of Natural Resources and Renewables 902-758-3438 Reg PPR PN for RCMP, DND, Cdn Coast Guard, MEDEVAC.	
PF	B-1 C-2,4,7,8 D-3,5,6	
FLT PLN		
FIC	London 866-WXBRIEF (Toll free within Canada) or 866-541-4104 (Toll free within Canada & USA)	
HELI DATA	FATO 100' dia GRASS Parking Pad 1: 42'dia CONC Parking Pad 2: 42'dia CONC Parking Pad 3: 42'dia CONC	
RCR	Opr	
LIGHTING	RF(FH)	
COMM		
ATF	tfc 123.2 5NM 3100 ASL	
PRO	Arr/dep 010° & 080° & 190° fr heli.	
CAUTION	Lgtd twr 423 ASL (315 AGL) 0.13NM NE	

HALIFAX / STANFIELD INTL NS

CYHZ



REF	N44 52 47 W63 30 37 14NNE 18°W (2012) UTC-4(3) Elev 477' A5003 LO8 HI6 T2 CAP OC
OPR	Halifax International Airport Authority 902-873-2578 Cert
PF	A-1,2,3,5,6,7
CUST	AOE 888-226-7277
FLT PLN	
FIC	London 866-WXBRIEF (Toll free within Canada) or 866-541-4104 (Toll free within Canada & USA)
ACC	(IFR only) Moncton 506-867-7177 or 866-480-8200.
WX	METAR H24. TAF H24, issue times: 00, 03, 06, 09, 12, 15, 18, 21Z WxCam

NOVA SCOTIA

AERODROME / FACILITY DIRECTORY

HALIFAX / STANFIELD INTL NS (Cont'd)

CYHZ

SERVICES	
FUEL	100LL, JA-1 (FSII avbl)
OIL	All
S	1,2,3
ARFF	DESIGNATED CAT 8
SUP FL	ADI, D & A-ice
JASU	Elect Start Stewart-Stevenson 2650 Air Start
PVT ADV	Shell Aerocentre 123.4; PAL Aviation Services 129.3; Gateway Fac ULC 129.1 902-873-1900
MIL CON	Innotech Aviation Services (Shell) 902-873-3737
RWY DATA	Rwy 05(053°)/23(233°) 10500x200 ASPH/CONC Thld 23 displ 361' Rwy 14(143°)/32(323°) 7700x200 ASPH Rwy 32 down 0.54% RESA: All Rwy 492'
RWY CERT	Rwy 05 RVR 1200(1/4sm)/Rwy 23 RVR 600 AGN V Rwy 14 RVR 1200(1/4sm)/Rwy 32 RVR 1200(1/4sm) AGN V
RCR	Opr CRFI, PCN
LIGHTING	05-AN(TE HI CL)P3, 14-AN(TE HI), 23-AL(TE HI CL TDZL), 32-AN(TE HI)P3
COMM	
RCO	London rdo 123.275 (FISE) 126.7 (bcst) (emerg only 519-452-4049)
ATIS	121.0
CLNC DEL	123.95
GND	121.9 275.8
TWR	118.4 236.6 (E) (emerg only 902-873-1364)
TML	119.2 118.7 128.55 363.8
PAL	Moncton Ctr 135.3
NAV	
VOR/DME	YHZ 115.1 Ch 98 N44 55 23 W63 24 07 (599')
DME	IHZ 109.1 Ch 28 N44 53 35 W63 30 48 (449')
ILS	IJG 109.9 (Rwy 23) RVR IHZ 109.1 (Rwy 14) RVR
LOC	IGX 109.9 (Rwy 05)
PRO	Pilots should refer to Canadian Airport Charts (CAC) to obtain details on established hot spots, prior to operating on maneuvering areas. CAC are available for free on the NAV CANADA website. DE-ICING OPERATIONS 1. Ctc de-icing provider 30 min prior to dep if de-icing is rqrd. Notify de-icing provider of parking location, planned runway for dep and any special treatments prior to pushback: ICEMAN 122.950 OR 902-410-7748. 2. De-icing provider will assign de-ice pad and advise when ready. 3. DO NOT PUSH prior to assigned de-ice pad being ready. 4. To mitigate congestion on the APN, QUEUING for de-icing is NOT ACCEPTABLE. 5. Monitor Halifax GND 121.9 for all APN movement. 6. Follow instructions to designated de-ice pad. 7. Advise ICEMAN immediately once brakes set, acft configured and engines at idle. 8. After de-icing, configure acft for taxi, however, DO NOT MOVE ACFT. 9. Once instructed, ctc Halifax GND 121.9 for taxi.
CAUTION	Extensive bird activity in vic of rwys Oct-Mar.

CANADA WATER AERODROME SUPPLEMENT

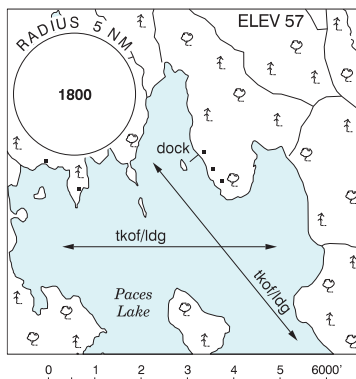
Effective 0901Z 19 March 2026 to 0901Z 18 February 2027

B140 AERODROME/FACILITY DIRECTORY

MUSQUODOBOIT HARBOUR / PACES LAKE NS

CPL5

REF	N44 49 13 W63 12 50 3.5NW 17°W (2023) UTC-4(3) Elev 57' A5003
OPR	Les Boutillier 905-599-3358 Reg PN
FLT PLN	FIC London 866-WXBRIEF (Toll free within Canada) or 866-541-4104 (Toll free within Canada & USA)
A/D DATA	Open water mid Apr-Dec. Depth 15'
DOCKS	16' dock, NE shore, May-Nov.
COMM	ATF tfc 123.2 5NM 3100 ASL
CAUTION	Rocks extending well into the water from several islands, difficult to see in early Spring. Cliffs along the E coastline, boulders opposite the cliffs. Rapidly rising terrain N, E, and S of lake.



MUSQUODOBOIT HARBOUR / PETPESWICK LAKE NS

CPL9

REF	N44 46 04 W63 10 51 1.8WSW 16°W (2025) UTC-4(3) Elev 49' A5003
OPR	David Grimes 902-456-4457 Reg PPR
PF	C-1,2,3,4,5
FLT PLN	FIC London 866-WXBRIEF (Toll free within Canada) or 866-541-4104 (Toll free within Canada & USA)
SERVICES	S 4
A/D DATA	Open water May-Dec, dock, ramp
COMM	ATF tfc 123.2 5NM 3100 ASL

