
FLIGHT PLAN & SITE SURVEY

B 48-3916 CAPE BRETON RADIO CONTROL MODELLERS-
MEADOWS RD.

July 10, 2026



IMPORTANT NOTICE

Please ensure you have received all required authorizations prior to flight. This Site Survey was created using RPAS Wilco. The user accepts all responsibility for the accuracy of the information.

Terms & Conditions: rpswilco.com/#tnc

Mission Information

B 48-3916 CAPE BRETON RADIO CONTROL MODELLERS- MEADOWS RD.

FLIGHT DETAILS

Reference No:	MAAC-48-3916
Project Name:	CAPE BRETON RADIO CONTROL MODELLERS
Pilot Name:	MAAC
Pilot Certificate:	
Mission Type:	VLOS
Flight Start:	July 10, 2026 01:48 PM
Flight End:	July 10, 2026 02:48 PM

LOCATION DETAILS

Flight Address:	MEADOWS RD.
Latitude:	46° 1' 25.46" N (46.024)
Longitude:	60° 18' 38.04" W (-60.311)
Field Elevation:	72 ft MSL
Altitude / Radius:	400 ft / 926 m (0.5 nm)
Classification:	UNCONTROLLED
FIR / Contact:	CZQM / 506-867-7173

REPORT CONTENTS

Site Survey • Obstacles (if available) • Nearby Aerodromes • Canadian Aviation Regulations • GFA • Aerodrome Supplements • METAR & TAF • NOTAMs • CFS





Flight Map & MODEL Details

MISSION LOCATION SURVEY

FLIGHT AREA MAP



MISSION LOCATION DETAILS

ROLE	LATITUDE	LONGITUDE
 MODEL	46° 1' 25.46" N 46.024	60° 18' 38.04" W -60.311
 Pilot		
 Payload Op.		
 Observer		

Airspace Classification

MISSION LOCATION SURVEY

AIRSPACE MAP



OVERLYING AIRSPACES

Class	Name	Floor	Ceiling
E	Sydney, NS a) [TA]	700AGL	18000MSL
E	Sydney, NS b) [TA]	2000AGL	18000MSL

Planned flight altitude is below the lowest documented airspace layer

NEAREST AERODROMES & DISTANCE FROM OPERATION

SYDNEY (CAPE BRETON REGIONAL HOSPITAL) (CSY9 - HELIPORT - Cert) Lat: 46.109 Long: -60.179 13.877KM 7.493NM NE

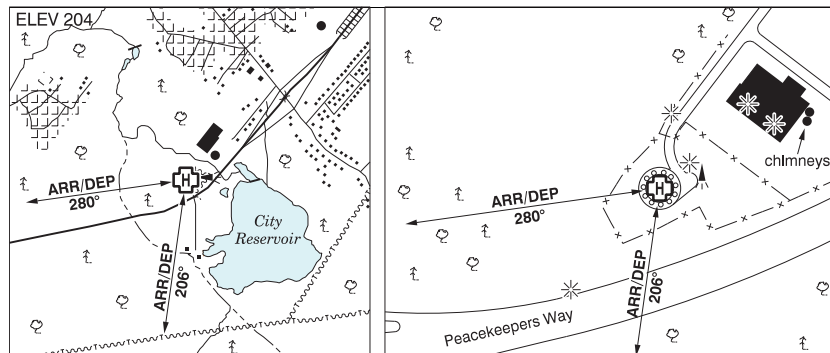
Operator: CAPE BRETON REGIONAL HOSPITAL: PHONE: 902-574-3763, POST: UNKNOWN **FIR Contact:** 506-867-7173

J.A. DOUGLAS MCCURDY (CYQY - AERODROME - Cert) Lat: 46.161 Long: -60.048 25.395KM 13.712NM NE

Operator: SYDNEY AIRPORT AUTHORITY: PHONE: 902-564-7720, PHONE: 902-564-7723, PHONE: 902-565-0388, POST: UNKNOWN **FIR Contact:** 506-867-7173

SYDNEY (CAPE BRETON REGIONAL HOSP) NS (Heli)

CSY9



REF	N46 06 33 W60 10 46 Adj SE 18°W (2015) UTC-4(3) Elev 204' A5003 A5012
OPR	Cape Breton Regional Hosp 902-574-3763 (Lyndon Bishop) Cert PPR H24
FLT PLN	<p>FIC London 866-WXBRIEF (Toll free within Canada) or 866-541-4104 (Toll free within Canada & USA)</p> <p>ACC (IFR only) Moncton 506-867-7177 or 866-480-8200.</p>
HELI DATA	FATO/TLOF 82' dia ASPH Safety Area 112' dia Max heli overall length 54.7'
LIGHTING	RW(HI) green LED
COMM	<p>RCO London rdo 123.475 (FISE) 126.7 (bcst)</p> <p>MF Charlottetown rdo 122.0 5NM centred on Sydney land A/D 6.2NM NE 3200 ASL (CAR 602.98)</p> <p>ATF tfc 123.2 5NM 3200 ASL</p>
PRO	Arr/dep 206° and 280° fr heli, slope 12% (H2).
CAUTION	Tower 525 ASL 0.4NM N of heli. Lgtd twr 311 ASL 0.2NM S of heli. Power line adj N & E sides of pad.

NOVA SCOTIA

AERODROME / FACILITY DIRECTORY

SYDNEY / J. A. DOUGLAS McCURDY NS

CYQY

REF	N46 09 41 W60 02 53 5ENE 17°W (2025) UTC-4(3) Elev 203' A5003 A5012 LO8 HI6 CAP	
OPR	Sydney Airport Authority 902-564-7720 1100-1930Z† Mon-Fri Commissionaire 902-564-7723 or 902-565-0388 09-05Z† Cert	
PF	A-1,2,6 ATB access PPR for Air Charter fit ctc 902-564-7723 C-3,4,5	
CUST	AOE/44 (200 stage off-loading), 12-21Z† Mon-Fri exc hols, 12-20Z† Sat-Sun. Gen Avn call 888-226-7277 to rpt arr. CANPASS	
FLT PLN		
FIG	London 866-WXBRIEF (Toll free within Canada) or 866-541-4104 (Toll free within Canada & USA)	
ACC	(IFR only) Moncton 506-867-7177 or 866-480-8200.	
WX	METAR H24. TAF H24, issue times: 00, 06, 12, 18Z	
SERVICES	Call out chg may be levied for one or more svcs.	
FUEL	100LL 902-564-7723, JA-1 (FSII avbl) 0730-2230Z† dly O/T PN (Menzies Aviation 902-564-8101)	
S	1,2	
ARFF	PARTICIPATING CAT 5 (CAT 7 4 hr PN) 08-01Z†, O/T 902-565-0388 call out chg.	
SUP FL	D & A ice	
PVT ADV	Kitpu Aviation FBO 130.075 902-789-2169	
MIL CON	Menzies Aviation/ASIG 902-565-6577	
RWY DATA	Rwy 06(063°)/24(243°) 7070x200 ASPH Rwy 36(002°)/18(182°) 5997x150 ASPH	
RWY CERT	Rwy 06 RVR 1200(1/4sm)/Rwy 24 RVR 1200(1/4sm) AGN IV Rwy 36 RVR 1200(1/4sm)/Rwy 18 RVR 1200(1/4sm) AGN IV	
TWY CERT	Twy K AGN IIIB	
RCR	Opr CRFI, PCN AMSCR 09-05Z†	
LIGHTING	36-AO(TE HI) P2, 18-AN(TE HI), 06-AN(TE HI), 24-AO(TE HI) P2 Rwy 36/18 and associated lighting ARCAL-123.2 type K. Rwy 06/24 and associated lighting ARCAL-122.0 type K. Rotating beacon, taxi and apron lights activated with either selection.	
COMM		
RCO	Charlottetown rdo 122.0 (RAAS) (U) London rdo 123.475 (FISE) 126.7 (bcst)	
MF	Charlottetown rdo 122.0 5NM 3200 ASL (CAR 602.98)	
PAL	Moncton Ctr 118.6 266.3	
NAV		
DME	YQY 114.9 Ch 96 N46 09 23 W60 03 33 (213')	
ILS	IQY 110.3 (Rwy 06) RVR	
CAUTION	Migratory bird act in vic of A/D May-Oct.	