
FLIGHT PLAN & SITE SURVEY

C 55-3938 GRINDROD AIR FORCE- WELLS FIELD---147
MONK RD.

July 10, 2026



IMPORTANT NOTICE

Please ensure you have received all required authorizations prior to flight. This Site Survey was created using RPAS Wilco. The user accepts all responsibility for the accuracy of the information.

Terms & Conditions: rpaswilco.com/#tnc

Mission Information

C 55-3938 GRINDROD AIR FORCE- WELLS FIELD---147 MONK RD.

FLIGHT DETAILS

Reference No:	MAAC-55-3938
Project Name:	GRINDROD AIR FORCE
Pilot Name:	MAAC
Pilot Certificate:	
Mission Type:	VLOS
Flight Start:	July 10, 2026 09:49 AM
Flight End:	July 10, 2026 10:49 AM

LOCATION DETAILS

Flight Address:	WELLS FIELD---147 MONK RD.
Latitude:	50° 37' 22.80" N (50.623)
Longitude:	119° 5' 51.90" W (-119.098)
Field Elevation:	1260 ft MSL
Altitude / Radius:	400 ft / 926 m (0.5 nm)
Classification:	UNCONTROLLED
FIR / Contact:	CZVR / 604-586-4500

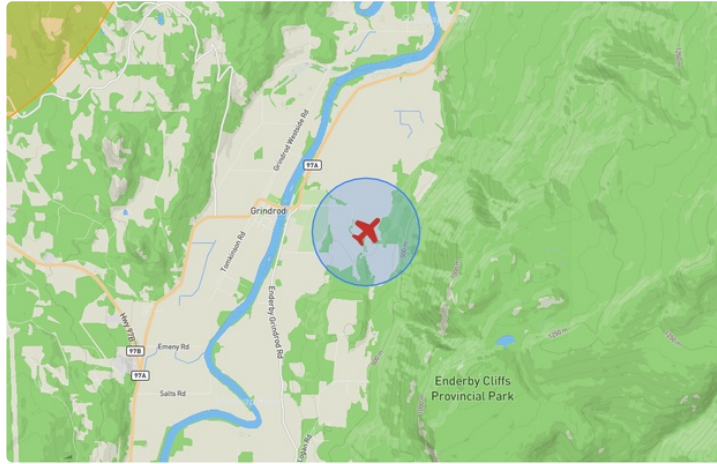
REPORT CONTENTS

Site Survey • Obstacles (if available) • Nearby Aerodromes • Canadian Aviation Regulations • GFA • Aerodrome Supplements • METAR & TAF • NOTAMs • CFS





Flight Map & MODEL Details

MISSION LOCATION SURVEY

FLIGHT AREA MAP



MISSION LOCATION DETAILS

ROLE	LATITUDE	LONGITUDE
 MODEL	50° 37' 22.80" N 50.623	119° 5' 51.90" W -119.098
 Pilot		
 Payload Op.		
 Observer		

Airspace Classification

MISSION LOCATION SURVEY

AIRSPACE MAP



OVERLYING AIRSPACES

Class	Name	Floor	Ceiling
E	North Kelowna, BC [TA]	700AGL	18000MSL
E	T646 Fixed RNAV Route	2200AGL	18000MSL

Planned flight altitude is below the lowest documented airspace layer

NEAREST AERODROMES & DISTANCE FROM OPERATION

SALMON ARM (CZAM - AERODROME - Reg)	Lat: 50.682	Long: -119.229	11.353KM	6.13NM	NW
Operator: CITY OF SALMON ARM: PHONE: 250-524-0567, PHONE: 250-832-1000, POST: UNKNOWN FIR Contact: 604-586-4500					
MABEL LAKE (CBF9 - AERODROME - Reg)	Lat: 50.609	Long: -118.731	25.916KM	13.994NM	E
Operator: MABEL LAKE GOLF & AIRPARK: PHONE: 250-309-0820, POST: UNKNOWN FIR Contact: 604-586-4500					
OWLS LANDING (COL4 - HELIPORT - Reg)	Lat: 50.811	Long: -118.97	22.704KM	12.259NM	NE
Operator: GUY MARIS: FAX: 780-483-5400, PHONE: 780-920-2191, POST: 850 Two Mile Road Sicamous BC V0E 2V0 FIR Contact: 604-586-4500					

BRITISH COLUMBIA

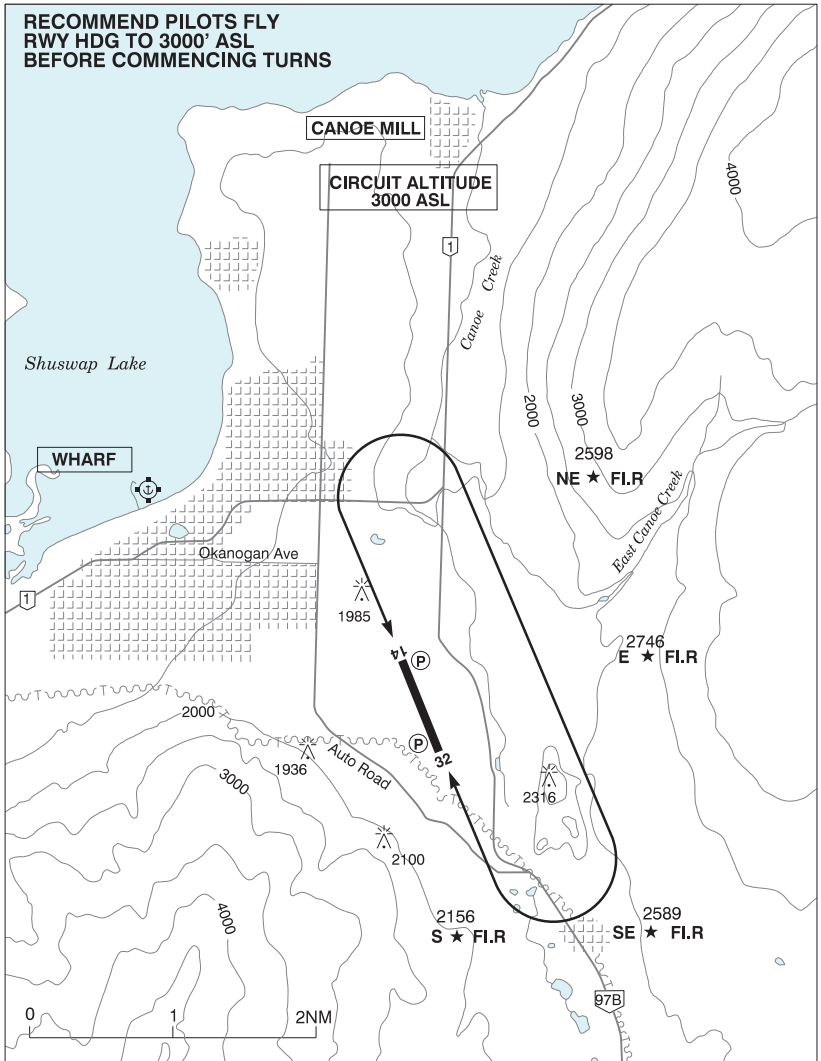
AERODROME / FACILITY DIRECTORY

SALMON ARM BC

CZAM

REF	N50 40 57 W119 13 43 2SE 16°E (2013) UTC-8(7) Elev 1751' A5005 LO2 RCAP	
OPR	City of Salmon Arm 250-832-1000 O/T 250-524-0567 Reg Ldg fees may be levied	
PF	A-1,6 C-2,3,4,5	
FLT PLN	FIC Kamloops 866-WXBRIEF (Toll free within Canada) or 866-541-4101 (Toll free within Canada & USA) WX AUTO (see COMM) WxCam	
SERVICES	FUEL 100LL, JA-1, MG-3 250-832-1000 15-02Z (DT 13-04Z) OIL All S 1,2,3,4,5	
RWY DATA	Rwy 14(142°)/32(322°) 4261x75 ASPH Rwy 32 first 1420' down 1.9%	
RCR	Opr Ltd win maint	
LIGHTING	14-AS(TE ME) P1 3.5°, 32-(TE ME) P1 3.5° ARCAL-122.9 type K exc RILS (rwy 14) on high setting only.	
COMM	RCO Pacific rdo 122.375 (FISE) 126.7 (bcst) MF UNICOM ltd hrs O/T tfc 122.9 5NM 4700 ASL (CAR 602.98) AUTO 122.55	
RESTRIC-TIONS	OPERATING RESTRICTIONS 1. Pursuant to CARS 602.96(3)(D), not certified for ngt ops unless all hazard beacons are oprg.	
PRO	Circuit altitude 3000 ASL. Rgt hand circuits Rwy 32 (CAR 602.96). Night Ops: Follow circuit pro as depicted on VFR terminal ngt circuit pro chart. During parachuting activity over A/D Apr 1-Oct 31, overfly field over Thld 32.	
CAUTION	Only pilots familiar with local terrain should use this A/D dur hrs of darkness. Numerous P-lines in vic of A/D. Hang glider act sfc to 10,000 ASL within 15NM of A/D. Check for NOTAM.	

SALMON ARM VFR TERMINAL PROCEDURES CHART - NIGHT CIRCUIT PROCEDURE



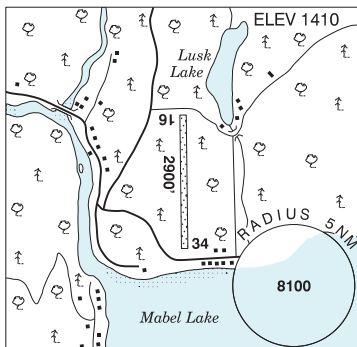
BRITISH COLUMBIA

AERODROME / FACILITY DIRECTORY

MABEL LAKE BC

CBF9

REF	N50 36 32 W118 43 52 16°E (2016) UTC-8(7) Elev 1410' A5005
OPR	Mabel Lake Golf & Airpark 250-309-0820 Reg PPR
PF	B-1, B-2,5 avbl Jul-Aug
FLT PLN	FIC Kamloops 866-WXBRIEF (Toll free within Canada) or 866-541-4101 (Toll free within Canada & USA)
SERVICES	S 1,5
RWY DATA	Rwy 16/34 2900x100 GRASS/dirt Rwy 34 up 1%
RCR	Opr No win maint
COMM	ATF tfc 123.2 5NM 3400 ASL
PRO	Rgt hand circuits Rwy 34 (CAR 602.96). Land on Rwy 34 & tkof Rwy 16.
CAUTION	Rwy ocsl used for unrelated A/D activities, verify rwy unobstructed prior to ldg. Trees to 100 AGL along full-length, both sides & N end of rwy.



BRITISH COLUMBIA

AERODROME / FACILITY DIRECTORY

SICAMOUS / OWLS LANDING BC (Heli)

COL4

REF	N50 48 39 W118 58 13 Adj SSE 16°E (2016) UTC-8(7) Elev 1394' A5005	
OPR	Guy Maris 780-920-2191 Fax 780-483-5400 Reg PPR	
PF	C-1,2,3,4,5 D-6	
FLT PLN		
FIC	Kamloops 866-WXBRIEF (Toll free within Canada) or 866-541-4101 (Toll free within Canada & USA)	
HELI DATA	FATO 300' x 90' CONC/ASPH/aggregate TLOF 200' x 90' CONC/ASPH Safety Area 300' x 90' Max heli overall length 50'	
RCR	Opr 16-01Z± Mon-Fri. No win maint.	
COMM		
ATF	tfc 123.2 5NM 4400 ASL	
PRO	Arr/dep curved 276° to 309° fr heli, day use only. All apch and dep over lake.	
CAUTION	Unmarked p-lines and tall trees E of FATO.	