

---

# FLIGHT PLAN & SITE SURVEY

---

D 662-5476 INTERLAKE RADIO CONTROL MODEL CLUB-  
INTERLAKE RADIO CONTROL MODEL CLUB (IRCMC)

July 10, 2026



**IMPORTANT NOTICE**

Please ensure you have received all required authorizations prior to flight. This Site Survey was created using RPAS Wilco. The user accepts all responsibility for the accuracy of the information.

Terms & Conditions: [rpaswilco.com/#tnc](https://rpaswilco.com/#tnc)

# Mission Information

D 662-5476 INTERLAKE RADIO CONTROL MODEL CLUB- INTERLAKE RADIO CONTROL MODEL CLUB (IRCMC)

## FLIGHT DETAILS

Reference No:	<b>MAAC-662-5476</b>
Project Name:	<b>INTERLAKE RADIO CONTROL MODEL CLUB</b>
Pilot Name:	<b>MAAC</b>
Pilot Certificate:	
Mission Type:	<b>VLOS</b>
Flight Start:	<b>July 10, 2026 11:50 AM</b>
Flight End:	<b>July 10, 2026 12:50 PM</b>

## LOCATION DETAILS

Flight Address:	<b>INTERLAKE RADIO CONTROL MODEL CLUB (IRCMC)</b>
Latitude:	<b>50° 36' 45.05" N ( 50.613 )</b>
Longitude:	<b>97° 2' 44.96" W ( -97.046 )</b>
Field Elevation:	<b>748 ft MSL</b>
Altitude / Radius:	<b>400 ft / 926 m ( 0.5 nm )</b>
Classification:	<b>CERT</b>
FIR / Contact:	<b>CZWG / 204-983-8338</b>

### NOTES

Your flight is within 3NM of a certified aerodrome or 1NM of a certified heliport.  
Please comply with Transport Canada established procedure as found in TC AIM RPA 3.4.5. (CARs 901.73)

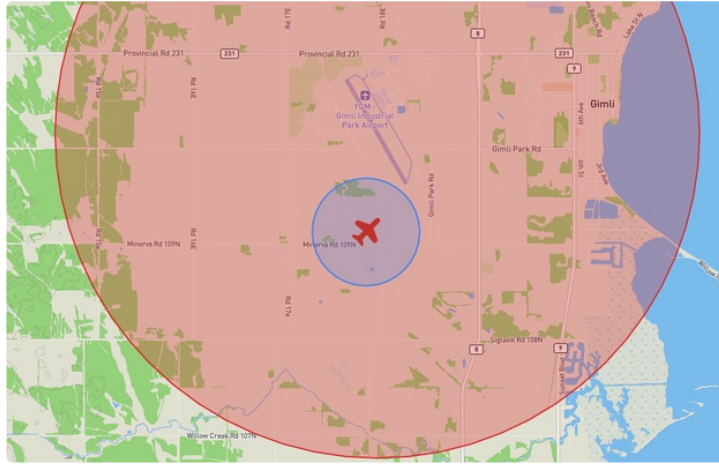
## REPORT CONTENTS

Site Survey • Obstacles (if available) • Nearby Aerodromes • Canadian Aviation Regulations • GFA • Aerodrome Supplements • METAR & TAF • NOTAMS • CFS





# Flight Map & MODEL Details

MISSION LOCATION SURVEY

## FLIGHT AREA MAP



## MISSION LOCATION DETAILS

ROLE	LATITUDE	LONGITUDE
 MODEL	50° 36' 45.05" N 50.613	97° 2' 44.96" W -97.046
 Pilot		
 Payload Op.		
 Observer		

# Airspace Classification

MISSION LOCATION SURVEY

## AIRSPACE MAP



## OVERLYING AIRSPACES

Class	Name	Floor	Ceiling
E	Winnipeg, MB a) [CAE]	6500AGL	18000MSL

Planned flight altitude is below the lowest documented airspace layer

No layer documented above the selected lower layer

## NEAREST AERODROMES & DISTANCE FROM OPERATION

GIMLI INDUSTRIAL PARK AIRPORT (CYGM - AERODROME - Cert) Lat: 50.628 Long: -97.043 1.708KM 0.922NM N

**Operator:** RURAL MUNICIPALITY OF GIMLI: PHONE: 204-642-6688, PHONE: 204-642-6697, PHONE: 431-641-3050, POST: UNKNOWN **FIR Contact:** 204-983-8338

TRIBBLE RANCH FIELD (CTR8 - AERODROME - Reg) Lat: 50.592 Long: -97.3 18.061KM 9.752NM W

**Operator:** JOACHIM DE SMEDT: PHONE: 204-890-1012, POST: UNKNOWN **FIR Contact:** 204-983-8338

## MANITOBA

## AERODROME / FACILITY DIRECTORY

## GIMLI INDUSTRIAL PARK AIRPORT MB

CYGM

<b>REF</b>	N50 37 41 W97 02 36 2W 3°E (2014) UTC-6(5) Elev 752' A5007 LO4 HI4 CAP	
<b>OPR</b>	Rural Muni of Gimli 204-642-6697/6688 Mon-Fri 1400-2230Z† O/T 431-641-3050 Cert	
<b>PF</b>	C-2,3,4,5	
<b>FLT PLN</b>	Pilots to open/close VFR fit plan with Edmonton rdo, FISE or by phone. Edmonton 866-WXBRIEF (Toll free within Canada) or 866-541-4102 (Toll free within Canada & USA) (file 30 min prior ETD, see PRO) <b>ACC</b> IFR, 204-983-8337 or 888-834-3344 or Fit Pln by Fax at 204-983-2823 & include phone numbers where pilot can be reached prior to dep. <b>WX</b> AUTO H24 (see COMM)	
<b>SERVICES</b>	Call out chg may be levied for one or more svcs.	
<b>FUEL</b>	100LL, JA-1 (Automated, self-serve Visa and MasterCard)	
<b>OIL</b>	15W50 1400-2230Z† 204-642-6688	
<b>S</b>	Prairie Helicopter 204-642-4841	
<b>RWY DATA</b>	Rwy 15(147°)/33(327°) 6800x150 ASPH RESA: 15/33 295'	
<b>RWY CERT</b>	Rwy 15/33 AGN IV	
<b>RCR</b>	Opr Snow cleared 1430-2230Z† Mon-Fri.	
<b>LIGHTING</b>	15-(TE ME), 33-(TE ME) ARCAL-122.15 type K	
<b>COMM</b>		
<b>MF</b>	UNICOM ltd hrs O/T tfc 122.15 5NM 3800 ASL (CAR 602.98)	
<b>AUTO</b>	122.975	
<b>PRO</b>	Rgt hand circuits Rwy 33 (CAR 602.96). Gliders & tow acft opr fr infield W of Rwy 15/33. Glider & tow acft circuits W of Rwy 15/33. <b>ATS REQUIREMENTS:</b> VFR & IFR Fit Plns, file at least 15 min prior to ETD. All non-flight planned acft intending fit within Winnipeg class "C" airspace (Winnipeg cfl zone & tml) refer to ATS requirements under Winnipeg/James Armstrong Richard Intl, CYWG, PRO.	
<b>CAUTION</b>	Intsv gliding act to 4000 ASL within 3NM W of A/D, dur day VMC Apr 1-Oct 31 by NOTAM. <b>USE EXTREME CAUTION WHEN JOINING CIRCUIT FROM WEST.</b> Civilian parajump activity dly Apr 15-Oct 31, activated by NOTAM. Max alt 12,000 ASL. Paradrop target SE of thld Rwy 15 btwn rwy and apron. Lgtd tower 1128 ASL (377 AGL) 2.5NM W of A/D. Military parajump activity year round dur daylight hrs 3000 ASL ocsl up to 10,000 ASL. Model acft activity aprx 1300' SW of A/D.	

MANITOBA

AERODROME / FACILITY DIRECTORY

**FRASERWOOD / TRIBBLE RANCH FIELD MB**

**CTR8**

<b>REF</b>	N50 35 33 W97 17 59 4.3SW 3°E (2018) UTC-6(5) Elev 861 A5007	
<b>OPR</b>	Joachim De Smedt 204-890-1012 Reg PPR	
<b>PF</b>	D-1,2,4,5	
<b>FLT PLN</b>	Pilots to open/close VFR fit plan with Edmonton rdo, FISE or by phone.	
<b>FIC</b>	Edmonton 866-WXBRIEF (Toll free within Canada) or 866-541-4102 (Toll free within Canada & USA)	
<b>RWY DATA</b>	Rwy 18(177°)/36(357°) 2129x40 GRASS	
<b>RCR</b>	Opr Ltd win maint.	
<b>COMM</b>	tfc 122.15 5NM 3900 ASL	
<b>PRO</b>	Mode C Transponder Mandatory - Acft operating in Winnipeg Class C CZ or TCA require a discrete transponder code which must be obtained by filing a fit plan, fit itinerary or by ctc Winnipeg ACC 204-984-5979 at least 15 min prior to entering.	
<b>CAUTION</b>	P-lines N of Thld 18 and E of rwy. Wildlife in vic of A/D.	