
FLIGHT PLAN & SITE SURVEY

A 680-5089 MOSTLY OLD FLOAT FLYERS ASSOCIATION-
CLEAR LAKE PARK

July 10, 2026



IMPORTANT NOTICE

Please ensure you have received all required authorizations prior to flight. This Site Survey was created using RPAS Wilco. The user accepts all responsibility for the accuracy of the information.

Terms & Conditions: rpswilco.com/#tnc

Mission Information

A 680-5089 MOSTLY OLD FLOAT FLYERS ASSOCIATION- CLEAR LAKE PARK

FLIGHT DETAILS

Reference No:	MAAC-680-5089
Project Name:	MOSTLY OLD FLOAT FLYERS ASSOCIATION
Pilot Name:	MAAC
Pilot Certificate:	
Mission Type:	VLOS
Flight Start:	July 10, 2026 10:51 AM
Flight End:	July 10, 2026 11:51 AM

LOCATION DETAILS

Flight Address:	CLEAR LAKE PARK
Latitude:	54° 13' 32.53" N (54.226)
Longitude:	114° 47' 42.16" W (-114.795)
Field Elevation:	2280 ft MSL
Altitude / Radius:	400 ft / 926 m (0.5 nm)
Classification:	UNCONTROLLED
FIR / Contact:	CZEG / 780-890-8397

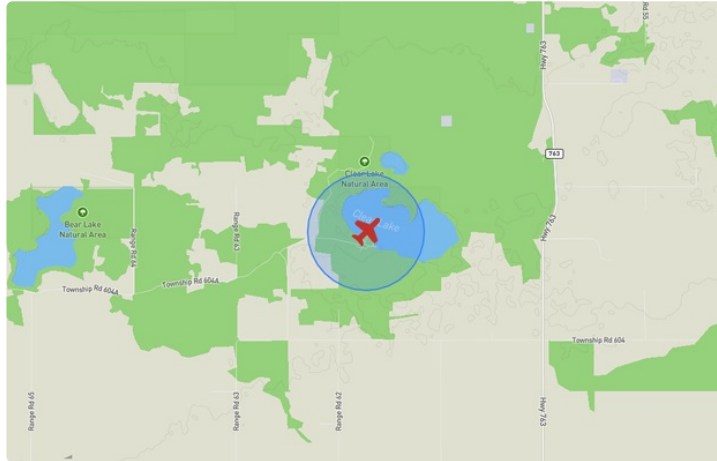
REPORT CONTENTS

Site Survey • Obstacles (if available) • Nearby Aerodromes • Canadian Aviation Regulations • GFA • Aerodrome Supplements • METAR & TAF • NOTAMs • CFS





Flight Map & MODEL Details

MISSION LOCATION SURVEY

FLIGHT AREA MAP



MISSION LOCATION DETAILS

ROLE	LATITUDE	LONGITUDE
 MODEL	54° 13' 32.53" N 54.226	114° 47' 42.16" W -114.795
 Pilot		
 Payload Op.		
 Observer		

Airspace Classification

MISSION LOCATION SURVEY

AIRSPACE MAP



OVERLYING AIRSPACES

Class	Name	Floor	Ceiling
B	Edmonton, AB a) [CAE]	12500MSL	18000MSL

Planned flight altitude is below the lowest documented airspace layer

No layer documented above the selected lower layer

NEAREST AERODROMES & DISTANCE FROM OPERATION

BARRHEAD (CEP3 - AERODROME - Reg) Lat: 54.097 Long: -114.439 27.283KM 14.732NM SE

Operator: COUNTRY OF BARRHEAD: PHONE: 780-674-3331, POST: UNKNOWN FIR Contact: 780-890-8397

BARRHEAD (HEALTHCARE CENTRE) (CHC3 - HELIPORT - Cert) Lat: 54.118 Long: -114.4 28.362KM 15.314NM SE

Operator: BARRHEAD HEALTHCARE CENTRE: PHONE: 780-674-0010, PHONE: 780-674-2221, POST: UNKNOWN FIR Contact: 780-890-8397

ALBERTA

AERODROME / FACILITY DIRECTORY

BARRHEAD AB

CEP3

REF	N54 05 49 W114 26 20 1.7SW 16°E (2013) UTC-7(6) Elev 2121' A5015 LO1 RCAP	
OPR	County of Barrhead 780-674-3331 Reg	
PF	B-1 C-2,3,4,5,6	
FLT PLN	FIC Edmonton 866-WXBRIEF (Toll free within Canada) or 866-541-4102 (Toll free within Canada & USA) ACC Edmonton IFR 888-358-7526 WX AUTO (see COMM)	
SERVICES		
FUEL	100LL 780-674-2211/6340/0142	
RWY DATA	Rwy 07(074°)/25(254°) 3506x100 ASPH	
RCR	Opr Ltd maint	
LIGHTING	07-(TE ME), 25-(TE ME) ARCAL-123.2 type K	
COMM		
ATF	tfc 123.2 5NM 5200 ASL	
AUTO	122.55	

ALBERTA

AERODROME / FACILITY DIRECTORY

BARRHEAD (HEALTHCARE CENTRE) AB (Heli)

CHC3

REF	N54 07 06 W114 24 01 Adj 16°E (2013) UTC-7(6) Elev 2116' A5015
OPR	Barrhead Healthcare Centre 780-674-2221 or maint on call 780-674-0010 Cert NVIS OPS AUTH PPR
FLT PLN	FIC Edmonton 866-WXBRIEF (Toll free within Canada) or 866-541-4102 (Toll free within Canada & USA)
HELI DATA	FATO 67' dia CONC TLOF 33' dia CONC Safety Area 89' dia Max heli overall length 44.8' (CAR 602.96)
COMM	ATF tfc 123.2 5NM centred on Barrhead land A/D 2.0NM SW 5200 ASL
PRO	Arr/dep 079° & 250° fr heli (H1) NVIS rqrd for ngt use, all flt paths (CAR 602.96).
CAUTION	P-lines S of pad.

