

---

# FLIGHT PLAN & SITE SURVEY

---

H 99-4023 PARKSVILLE DISTRICT AND QUALICUM  
FLYERS- KISKARDE RD.

July 10, 2026



**IMPORTANT NOTICE**

Please ensure you have received all required authorizations prior to flight. This Site Survey was created using RPAS Wilco. The user accepts all responsibility for the accuracy of the information.

Terms & Conditions: [rpswilco.com/#tnc](https://rpswilco.com/#tnc)

# Mission Information

H 99-4023 PARKSVILLE DISTRICT AND QUALICUM FLYERS- KISKARDE RD.

## FLIGHT DETAILS

Reference No:	<b>MAAC-99-4023</b>
Project Name:	<b>PARKSVILLE DISTRICT AND QUALICUM FLYERS</b>
Pilot Name:	<b>MAAC</b>
Pilot Certificate:	
Mission Type:	<b>VLOS</b>
Flight Start:	<b>July 10, 2026 09:51 AM</b>
Flight End:	<b>July 10, 2026 10:51 AM</b>

## LOCATION DETAILS

Flight Address:	<b>KISKARDE RD.</b>
Latitude:	<b>49° 16' 27.79" N ( 49.274 )</b>
Longitude:	<b>124° 13' 32.99" W ( -124.226 )</b>
Field Elevation:	<b>364 ft MSL</b>
Altitude / Radius:	<b>400 ft / 926 m ( 0.5 nm )</b>
Classification:	<b>UNCONTROLLED</b>
FIR / Contact:	<b>CZVR / 604-586-4500</b>

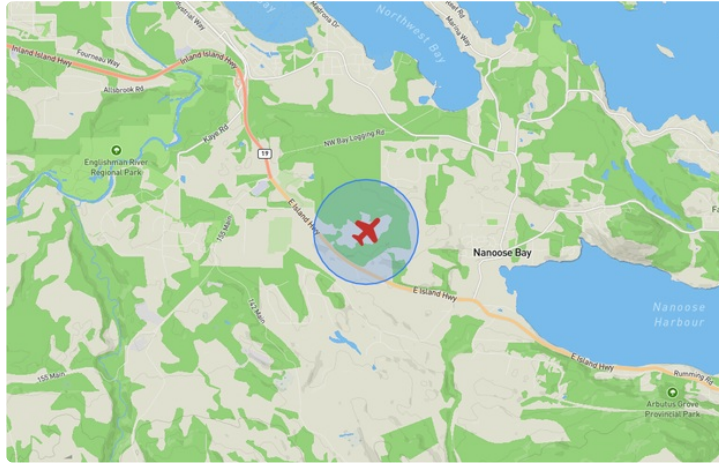
## REPORT CONTENTS

Site Survey • Obstacles (if available) • Nearby Aerodromes • Canadian Aviation Regulations • GFA • Aerodrome Supplements • METAR & TAF • NOTAMs • CFS





# Flight Map & MODEL Details

MISSION LOCATION SURVEY

## FLIGHT AREA MAP



## MISSION LOCATION DETAILS

ROLE	LATITUDE	LONGITUDE
 MODEL	49° 16' 27.79" N 49.274	124° 13' 32.99" W -124.226
 Pilot		
 Payload Op.		
 Observer		

# Airspace Classification

MISSION LOCATION SURVEY

## AIRSPACE MAP



## OVERLYING AIRSPACES

Class	Name	Floor	Ceiling
E	Vancouver, BC g) [TA]	700AGL	18000MSL
E	V342 VHF/UHF Airway	2200AGL	18000MSL

Planned flight altitude is below the lowest documented airspace layer

## NEAREST AERODROMES & DISTANCE FROM OPERATION

QUALICUM BEACH (CAT4 - AERODROME - Cert)	Lat: 49.337	Long: -124.394	14.028KM	7.575NM	NW
<b>Operator:</b> TOWN; PHONE: 250-752-6921, POST: UNKNOWN <b>FIR Contact:</b> 604-586-4500					
PARKSVILLE (ASCENT HELICOPTERS) (CAH5 - HELIPOINT - Reg)	Lat: 49.312	Long: -124.37	11.266KM	6.083NM	W
<b>Operator:</b> ASCENT HELICOPTERS LTD; PHONE: 250-586-5454, POST: UNKNOWN <b>FIR Contact:</b> 604-586-4500					
QUALICUM BEACH (AEROSMITH HELI SERVICE) (CA55 - HELIPOINT - Reg)	Lat: 49.307	Long: -124.413	14.072KM	7.598NM	W
<b>Operator:</b> AEROSMITH HELI SERVICE; PHONE: 250-954-0668, POST: 1020 Virginia Rd P.O. Box 128 Coombs, BC V0R 1M0 <b>FIR Contact:</b> 604-586-4500					

## BRITISH COLUMBIA

## AERODROME / FACILITY DIRECTORY

## QUALICUM BEACH BC

CAT4

<b>REF</b>	N49 20 14 W124 23 38 2.1E 17°E (2013) UTC-8(7) Elev 192' A5004 LO2 HI3 CAP	
<b>OPR</b>	Town 250-752-6921 1630-2300Z± exc hol Cert	
<b>PF</b>	A-1,2,7 ATB ltd hrs ctc opr C-3,4,5,6	
<b>FLT PLN</b>	<p><b>FIG</b> Kamloops 866-WXBRIEF (Toll free within Canada) or 866-541-4101 (Toll free within Canada &amp; USA)</p> <p><b>ACC</b> For IFR clnc ctc Comox Terminal 250-339-8115 before take off. IFR tng flts PPR Comox Terminal 250-339-8115.</p>	
<b>SERVICES</b>		
<b>FUEL</b>	100LL, JA	
<b>S</b>	2 15-24Z± Mon-Fri, 4, 5	
<b>RWY DATA</b>	Rwy 11(111°)/29(291°) 3564x75 ASPH Thld 11 displ 485' Thld 29 displ 251' Rwy 11 down 0.70%	
<b>RWY CERT</b>	Rwy 11/29 AGN I	
<b>TWY</b>	Twy F: Pvt	
<b>APRON</b>	Apron III, IV: Pvt	
<b>RCR</b>	Opr Ltd win maint	
<b>LIGHTING</b>	11-(TE ME) P1 4.5°, 29-(TE ME) P1 4.5° ARCAL-122.8 type K	
<b>COMM</b>		
<b>MF</b>	tfc 122.8 5NM 3200 ASL (CAR 602.98)	
<b>TML</b>	Comox 123.7 227.6	
<b>PRO</b>	Rgt hand circuits rwy 11 (CAR 602.96) For IFR clnc ctc Comox tml 250-339-8115, 10 min prior to dep. Avoid overflight of noise sensitive areas at less than 1000 AGL, see sketch. Night restrictions (btwn 06-14Z±): Medevac only, or PPR. Night circuit height 1400 ASL. Night ops prohibited when PAPI u/s.	
<b>HELI</b>	All Turbine Heli: Cont circuits proh unless appr by APM. -VFR Arr/dep flt over noise sensitive areas (depicted on chart) blw 1000' not permitted.	
<b>NOISE</b>	<b>NOISE ABATEMENT PROCEDURES (pursuant to CAR 602.105):</b> These procedures apply to acft operating under VFR dur wx conds of 2 or more miles vis or better. <b>Arr:</b> Landing acft to be established on or S of extended rwy centerline within 2NM of rwy thld. <b>Dep:</b> Acft track extended rwy centerline, no turns N BLW 1000 ASL (800 AGL) within 2NM of rwy end. No alt restriction on turns to S.	
<b>CAUTION</b>	100' trees aprx 3000' fr Thld 29. Only pilots familiar with lcl terrain should use this A/D dur hrs of darkness. Parachuting aprx 7NM ESE A/D fr 12,500 ASL.	

## BRITISH COLUMBIA

## AERODROME / FACILITY DIRECTORY

## PARKSVILLE (ASCENT HELICOPTERS) BC (Heli)

CAH5

<b>REF</b>	N49 18 42 W124 22 13 2.2WSW 16°E (2024) UTC-8(7) Elev 261' A5004	
<b>OPR</b>	Ascent Helicopters Ltd 250-586-5454 Reg PPR	
<b>PF</b>	A-1,7,8 C-2,3,4,5 D-6	
<b>FLT PLN</b>	<b>FIC</b> Kamloops 866-WXBRIEF (Toll free within Canada) or 866-541-4101 (Toll free within Canada & USA)	
<b>SERVICES</b>		
<b>FUEL</b>	JA 16-24Z†	
<b>HELI DATA</b>	FATO/TLOF 91' dia GRVL Safety Area 121' dia	
<b>RCR</b>	Opr	
<b>LIGHTING</b>	RF(FH)	
<b>COMM</b>	<b>ATF</b> tfc 122.8 5NM 3200 ASL centred on Qualicum Beach A/D 1.8NM NW (CAR 602.98) <b>TML</b> Comox 123.7 227.6	
<b>PRO</b>	Arr/dep from/to the W.	
<b>CAUTION</b>	P-line training poles 200' S, 30' AGL. Parachuting aprx 5NM ESE A/D fr 12,500 ASL.	

## BRITISH COLUMBIA

## AERODROME / FACILITY DIRECTORY

**QUALICUM BEACH (AEROSMITH HELI SERVICE) BC (Heli)****CAS5**

<b>REF</b>	N49 18 25 W124 24 48 2.2S 17°E (2014) UTC-8(7) Elev 292' A5004	
<b>OPR</b>	Aerosmith Heli Service 250-954-0668 Reg PPR	
<b>PF</b>	A-1 D-2,3,4,5,6	
<b>FLT PLN</b>		
<b>FIC</b>	Kamloops 866-WXBRIEF (Toll free within Canada) or 866-541-4101 (Toll free within Canada & USA)	
<b>HELI DATA</b>	FATO/TLOF 85' x 56' CONC Safety Area 85' x 220'	
<b>RCR</b>	Opr 250-443-1678 15-04Z†	
<b>COMM</b>		
<b>ATF</b>	tfc 122.8 5NM centered on Qualicum Beach A/D 1.9NM NE 3200 ASL	
<b>PRO</b>	Arr/dep 063° fr heli, day use only. Arr/dep 313° curved to 253° fr heli, day use only. Avoid over-flying built-up area on arr/dep.	
<b>CAUTION</b>	150 AGL trees WNW adj to Heli.	