

---

# FLIGHT PLAN & SITE SURVEY

---

M 151-4128 SKY HARBOUR MODELERS- GODERICH  
DISTRICT COLLEGIATE INSTITUTE

July 10, 2026



**IMPORTANT NOTICE**

Please ensure you have received all required authorizations prior to flight. This Site Survey was created using RPAS Wilco. The user accepts all responsibility for the accuracy of the information.

Terms & Conditions: [rpswilco.com/#tnc](https://rpswilco.com/#tnc)

# Mission Information

M 151-4128 SKY HARBOUR MODELERS- GODERICH DISTRICT COLLEGIATE INSTITUTE

## FLIGHT DETAILS

Reference No:	<b>MAAC-151-4128</b>
Project Name:	<b>SKY HARBOUR MODELERS</b>
Pilot Name:	<b>MAAC</b>
Pilot Certificate:	
Mission Type:	<b>VLOS</b>
Flight Start:	<b>July 10, 2026 12:52 PM</b>
Flight End:	<b>July 10, 2026 01:52 PM</b>

## LOCATION DETAILS

Flight Address:	<b>GODERICH DISTRICT COLLEGIATE INSTITUTE</b>
Latitude:	<b>43° 44' 3.69" N ( 43.734 )</b>
Longitude:	<b>81° 42' 46.78" W ( -81.713 )</b>
Field Elevation:	<b>712 ft MSL</b>
Altitude / Radius:	<b>400 ft / 926 m ( 0.5 nm )</b>
Classification:	<b>UNCONTROLLED</b>
FIR / Contact:	<b>CZYZ / 905-676-4509</b>

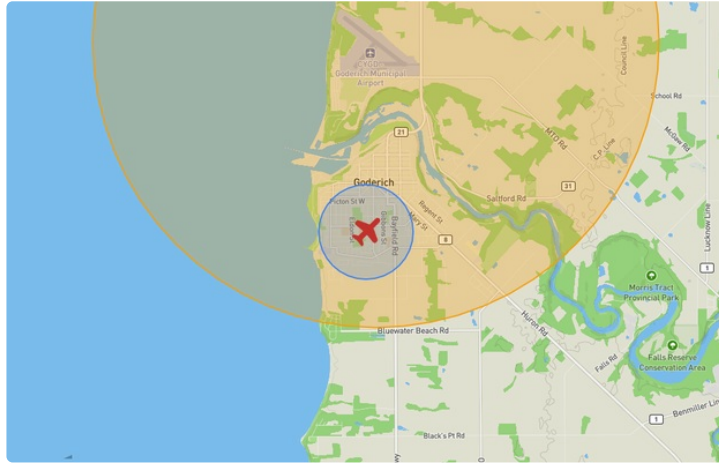
## REPORT CONTENTS

Site Survey • Obstacles (if available) • Nearby Aerodromes • Canadian Aviation Regulations • GFA • Aerodrome Supplements • METAR & TAF • NOTAMs • CFS





# Flight Map & MODEL Details

MISSION LOCATION SURVEY

## FLIGHT AREA MAP



## MISSION LOCATION DETAILS

ROLE	LATITUDE	LONGITUDE
 MODEL	43° 44' 3.69" N 43.734	81° 42' 46.78" W -81.713
 Pilot		
 Payload Op.		
 Observer		

# Airspace Classification

MISSION LOCATION SURVEY

## AIRSPACE MAP



## OVERLYING AIRSPACES

Class	Name	Floor	Ceiling
E	Southern Ontario Low Level Control Area f) [CAE]	3500MSL	18000MSL

Planned flight altitude is below the lowest documented airspace layer

No layer documented above the selected lower layer

## NEAREST AERODROMES & DISTANCE FROM OPERATION

GODERICH (CYGD - AERODROME - Reg)	Lat: 43.768	Long: -81.711	3.721KM	2.009NM	N
<b>Operator:</b> MUNICIPALITY: PHONE: 519-524-2915, PHONE: 519-525-2383, POST: UNKNOWN <b>FIR Contact:</b> 905-676-4509					
DUNGANNON (CDG3 - AERODROME - Reg)	Lat: 43.836	Long: -81.607	14.198KM	7.666NM	NE
<b>Operator:</b> MARI VANDERVEEKEN: PHONE: 519-263-2550, POST: UNKNOWN <b>FIR Contact:</b> 905-676-4509					
WINGHAM (INGLIS FIELD) (CWH5 - AERODROME - Reg)	Lat: 43.896	Long: -81.336	35.181KM	18.996NM	NE
<b>Operator:</b> TOM INGLIS: PHONE: 519-357-2781, POST: UNKNOWN <b>FIR Contact:</b> 905-676-4509					

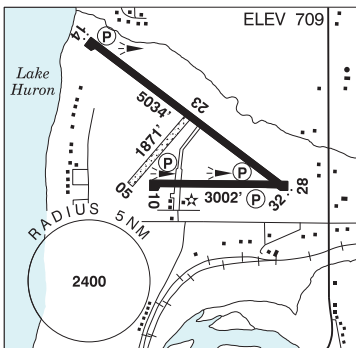
**ONTARIO**

**AERODROME / FACILITY DIRECTORY**

**GODERICH ON**

**CYGD**

<b>REF</b>	N43 46 04 W81 42 39 1.5N 9°W (2015) UTC-5(4) Elev 709' A5000 LO6 HI5 CAP
<b>OPR</b>	Muni 519-524-2915 12-21Z† Mon-Fri O/T 519-525-2383 (emerg only) Reg
<b>PF</b>	B-2 C-3,4,5,6,7
<b>CUST</b>	AOE/15 888-226-7277 14-22Z† Mon-Fri exc hols
<b>FLT PLN</b>	<p><b>FIC</b> London 866-WXBRIEF (Toll free within Canada) or 866-541-4104 (Toll free within Canada &amp; USA)</p> <p><b>WX</b> ALTIMETER/WIND ltd hrs (see COMM)</p>
<b>SERVICES</b>	Call out chg for one or more svcs may be levied after hrs.
<b>FUEL</b>	100LL, JA-1 Cardlock avbl at tml, SP PN 519-525-2383
<b>OIL</b>	15W50
<b>S</b>	4,5,6
<b>RWY DATA</b>	Rwy 14(137°)/32(317°) 5034x100 ASPH Rwy 14 up 0.45% AGN IIIA Rwy 10(099°)/28(279°) 3002x50 ASPH Rwy 05(048°)/23(228°) 1871x80 GRASS
<b>RCR</b>	Opr Rwy 05/23 no win maint.
<b>LIGHTING</b>	10-(TE LO) AP 3.5°, 28-(TE LO) AP, 14-AS(TE LO) AP, 32-AS(TE LO) AP ARCAL-122.7 type J
<b>COMM</b>	<b>ATF</b> UNICOM (AU) ltd hrs O/T tfc 122.7 5NM 3700 ASL
<b>PRO</b>	Rgt hand circuits Rwy 05 (CAR 602.96).
<b>CAUTION</b>	Possible wind shear on apch Rwy 14. Ocsl wildlife crossing rwys. Ocsl radio-controlled acft operating on Rwy 10/28.



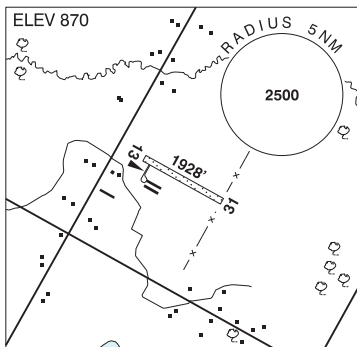
## ONTARIO

## AERODROME / FACILITY DIRECTORY

## DUNGANNON ON

CDG3

<b>REF</b>	N43 50 11 W81 36 24 1S 9°W UTC-5(4) Elev 870' A5000
<b>OPR</b>	Mari Vanderveeken 519-263-2550 Reg
<b>PF</b>	B-1 D-2, 3, 4, 5, 6
<b>FLT PLN</b>	<b>FIC</b> London 866-WXBRIEF (Toll free within Canada) or 866-541-4104 (Toll free within Canada & USA)
<b>RWY DATA</b>	Rwy 13(128°)/31(308°) 1928x75 GRASS Rwy 13 up 1.04%
<b>RCR</b>	Opr No win maint
<b>LIGHTING</b>	13-(TE LO), 31-(TE LO) PN opr
<b>COMM</b>	<b>ATF</b> tfc 122.7 5NM 3900 ASL
<b>CAUTION</b>	Low slope ditch at end of Rwy 31



## ONTARIO

## AERODROME / FACILITY DIRECTORY

## WINGHAM (INGLIS FIELD) ON

CWH5

<b>REF</b>	N43 53 47 W81 20 11 1.2NW 9°W (2013) UTC-5(4) Elev 1015' A5000	
<b>OPR</b>	Tom Inglis 519-357-2781 Reg PPR	
<b>FLT PLN</b>	<b>FIC</b> London 866-WXBRIEF (Toll free within Canada) or 866-541-4104 (Toll free within Canada & USA)	
<b>RWY DATA</b>	Rwy 04(036°)/22(216°) 2968x65 GRASS Thld 22 displ 650' spring and fall only.	
<b>RCR</b>	Opr No win maint. Rwy soft in spring and fall, particularly at N end.	
<b>COMM</b>	<b>ATF</b> tfc 123.0 3NM 4000	
<b>PRO</b>	Rgt hand circuits Rwy 22 (CAR 602.96)	
<b>CAUTION</b>	Rwy elev highest in middle. Far end of rwy not vis when on thld. Two twrs 0.8NM and 1.0NM NE of A/D 1500 ASL. Ocsl wildlife on rwy. Wooded area with 50' trees lining the first 1000' Rwy 22. Maintain 1200 ASL over hwy on 04 apch. Wingham Airfield (CPR7) lctd 2.3NM SE of fld.	