
FLIGHT PLAN & SITE SURVEY

A 155-4134 WINDY WEST R.C. CLUB- PASKUSKI R/C FIELD

July 10, 2026



IMPORTANT NOTICE

Please ensure you have received all required authorizations prior to flight. This Site Survey was created using RPAS Wilco. The user accepts all responsibility for the accuracy of the information.

Terms & Conditions: rpaswilco.com/#tnc

Mission Information

A 155-4134 WINDY WEST R.C. CLUB- PASKUSKI R/C FIELD

FLIGHT DETAILS

Reference No:	MAAC-155-4134
Project Name:	WINDY WEST R.C. CLUB
Pilot Name:	MAAC
Pilot Certificate:	
Mission Type:	VLOS
Flight Start:	July 10, 2026 10:52 AM
Flight End:	July 10, 2026 11:52 AM

LOCATION DETAILS

Flight Address:	PASKUSKI R/C FIELD
Latitude:	49° 39' 11.56" N (49.653)
Longitude:	112° 35' 54.58" W (-112.598)
Field Elevation:	3012 ft MSL
Altitude / Radius:	400 ft / 926 m (0.5 nm)
Classification:	UNCONTROLLED
FIR / Contact:	CZEG / 780-890-8397

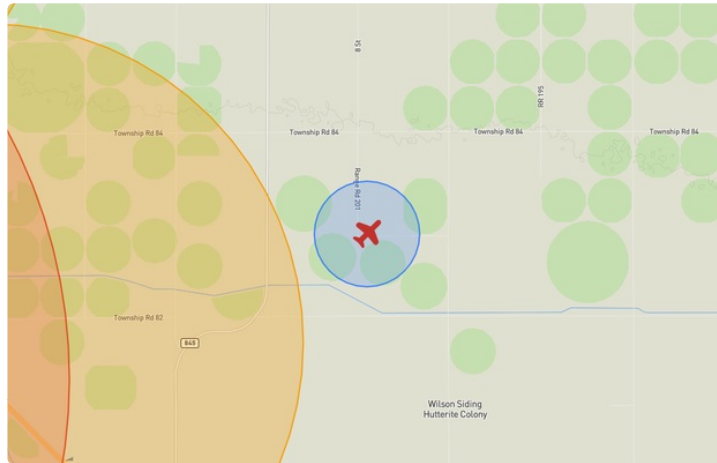
REPORT CONTENTS

Site Survey • Obstacles (if available) • Nearby Aerodromes • Canadian Aviation Regulations • GFA • Aerodrome Supplements • METAR & TAF • NOTAMs • CFS





Flight Map & MODEL Details

MISSION LOCATION SURVEY

FLIGHT AREA MAP



MISSION LOCATION DETAILS

ROLE	LATITUDE	LONGITUDE
 MODEL	49° 39' 11.56" N 49.653	112° 35' 54.58" W -112.598
 Pilot		
 Payload Op.		
 Observer		

Airspace Classification

MISSION LOCATION SURVEY

AIRSPACE MAP



OVERLYING AIRSPACES

Class	Name	Floor	Ceiling
E	Lethbridge, AB [TA]	700AGL	18000MSL
E	V21 VHF/UHF Airway	2200AGL	18000MSL

Planned flight altitude is below the lowest documented airspace layer

NEAREST AERODROMES & DISTANCE FROM OPERATION

LETHBRIDGE (GUNNLAUGSON) (CGN3 - AERODROME - Reg)	Lat: 49.636	Long: -112.691	6.934KM	3.744NM	W
Operator: DALYCE AND JIM HUBEK: PHONE: 403-360-1158, POST: UNKNOWN FIR Contact: 780-890-8397					
LETHBRIDGE (MERCER FIELD) (CMF3 - AERODROME - Reg)	Lat: 49.555	Long: -112.564	11.236KM	6.067NM	S
Operator: RYAN MERCER: PHONE: 403-308-2297, POST: UNKNOWN FIR Contact: 780-890-8397					
LETHBRIDGE (TAYLOR FIELD) (CTF6 - AERODROME - Reg)	Lat: 49.716	Long: -112.75	12.951KM	6.993NM	NW
Operator: KIMBERLY TAYLOR: FAX: 403-206-7773 , PHONE: 403-394-9906 , POST: RR 8 Site 40 Comp 27 Lethbridge, AB T1J 4P4 FIR Contact: 780-890-8397					

ALBERTA

AERODROME / FACILITY DIRECTORY

LETHBRIDGE (GUNNLAUGSON) AB

CGN3

REF	N49 38 10 W112 41 29 6.8ESE 14°E (2013) UTC-7(6) Elev 3058' A5005	
OPR	Dalyce and Jim Hubek 403-360-1158 Reg PPR	
PF	B-1 C-2,3,4,5,6	
FLT PLN	FIC Edmonton 866-WXBRIEF (Toll free within Canada) or 866-541-4102 (Toll free within Canada & USA)	
RWY DATA	Rwy 17(165°)/35(345°) 2544x100 GRASS	
RCR	Opr No win maint	
COMM	RADIO 121.0 (E) 1245-0545‡ (Emergency only 403-317-4540) MF rdo ltd hrs O/T tfc 121.0 5NM centred on Lethbridge A/D 4.2NM WSW 6000 ASL (CAR 602.98)	
PRO	Rgt hand circuits Rwy 35 (CAR 602.96)	
CAUTION	Marked P-line(s) on Rwy 17 apch.	

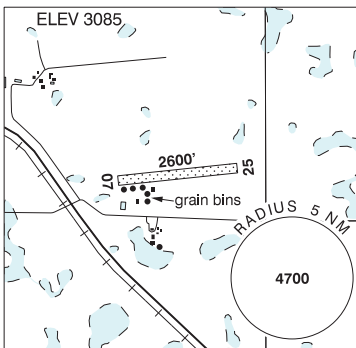
ALBERTA

AERODROME / FACILITY DIRECTORY

LETHBRIDGE (MERCER FIELD) AB

CMF3

REF	N49 33 17 W112 33 49 10.8SE 14°E (2012) UTC-7(6) Elev 3085' A5005
OPR	Ryan Mercer 403-308-2297 Reg PN
PF	B-1 D-2,3,4,5,6
FLT PLN	
FIC	Edmonton 866-WXBRIEF (Toll free within Canada) or 866-541-4102 (Toll free within Canada & USA)
RWY DATA	Rwy 07(070°)/25(250°) 2600x129 GRASS
RCR	Opr Ltd win maint.
COMM	
ATF	tfc 123.2 5NM 6100 ASL
CAUTION	Grain bins along south side of thld Rwy 07.



ALBERTA

AERODROME / FACILITY DIRECTORY

LETHBRIDGE (TAYLOR FIELD) AB

CTF6

REF	N49 42 58 W112 45 02 3.8NE 13°E (2016) UTC-7(6) Elev 2980' A5005	
OPR	Kimberly Taylor 403-394-9906 Fax 403-206-7773 Reg PPR	
PF	B-1 C-2,3,4,5,6	
FLT PLN		
FIC	Edmonton 866-WXBRIEF (Toll free within Canada) or 866-541-4102 (Toll free within Canada & USA)	
SERVICES		
S	7	
RWY DATA	Rwy 08(077°)/26(257°) 2600x100 GRASS Thld 08 displ 128' Rwy 08 down 0.5%	
RCR	APM 403-394-9906 Ltd win maint	
COMM		
ATF	tfc 123.2 5NM 6000 ASL excluding Lethbridge CZ	
CAUTION	P-line on apch to Rwy 08.	