

---

# FLIGHT PLAN & SITE SURVEY

---

A 161-4145 EDMONTON R/C HELICOPTER ASSOCIATION-  
ERCHA

July 10, 2026



**IMPORTANT NOTICE**

Please ensure you have received all required authorizations prior to flight. This Site Survey was created using RPAS Wilco. The user accepts all responsibility for the accuracy of the information.

Terms & Conditions: [rpaswilco.com/#tnc](https://rpaswilco.com/#tnc)

# Mission Information

A 161-4145 EDMONTON R/C HELICOPTER ASSOCIATION- ERCHA

## FLIGHT DETAILS

Reference No:	<b>MAAC-161-4145</b>
Project Name:	<b>EDMONTON R/C HELICOPTER ASSOCIATION</b>
Pilot Name:	<b>MAAC</b>
Pilot Certificate:	
Mission Type:	<b>VLOS</b>
Flight Start:	<b>July 10, 2026 10:52 AM</b>
Flight End:	<b>July 10, 2026 11:52 AM</b>

## LOCATION DETAILS

Flight Address:	<b>ERCHA</b>
Latitude:	<b>53° 25' 9.36" N ( 53.419 )</b>
Longitude:	<b>113° 23' 55.32" W ( -113.399 )</b>
Field Elevation:	<b>2398 ft MSL</b>
Altitude / Radius:	<b>400 ft / 926 m ( 0.5 nm )</b>
Classification:	<b>UNCONTROLLED</b>
FIR / Contact:	<b>CZEG / 780-890-8397</b>

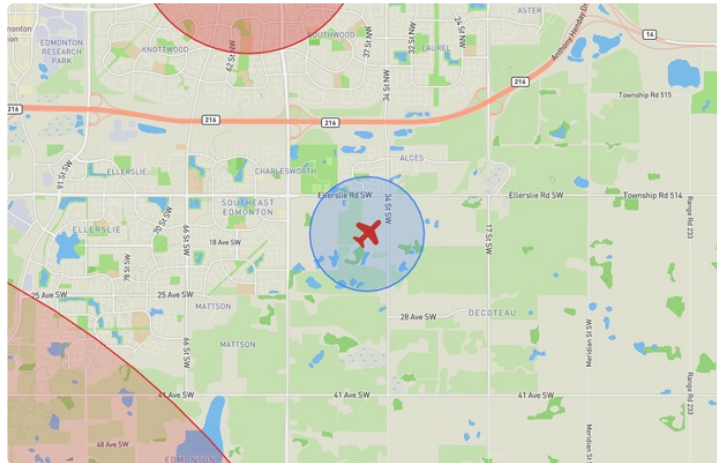
## REPORT CONTENTS

Site Survey • Obstacles (if available) • Nearby Aerodromes • Canadian Aviation Regulations • GFA • Aerodrome Supplements • METAR & TAF • NOTAMs • CFS





# Flight Map & MODEL Details

MISSION LOCATION SURVEY

## FLIGHT AREA MAP



## MISSION LOCATION DETAILS

ROLE	LATITUDE	LONGITUDE
 MODEL	53° 25' 9.36" N 53.419	113° 23' 55.32" W -113.399
 Pilot		
 Payload Op.		
 Observer		

# Airspace Classification

MISSION LOCATION SURVEY

## AIRSPACE MAP



## OVERLYING AIRSPACES

Class	Name	Floor	Ceiling
E	Edmonton, AB b) [TA]	3000AGL	18000MSL
C	Edmonton, AB f) [TCA]	3400AGL	18000MSL

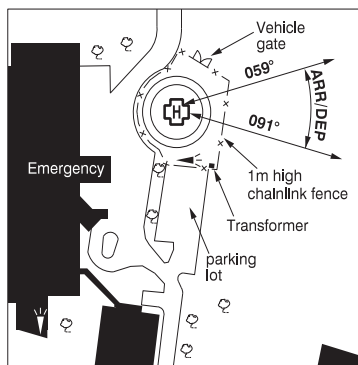
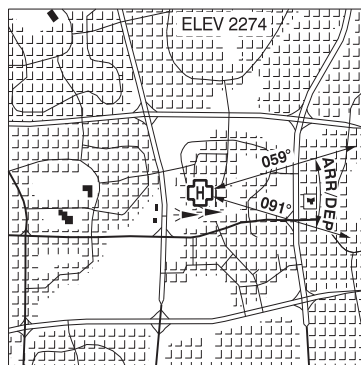
Planned flight altitude is below the lowest documented airspace layer

## NEAREST AERODROMES & DISTANCE FROM OPERATION

GREY NUNS COMMUNITY HOSPITAL (CES8 - HELIPORT - Cert)	Lat: 53.462	Long: -113.428	5.143KM	2.777NM	N
<b>Operator:</b> COVENANT HEALTH: PHONE: 780-735-7350, PHONE: 780-735-7804, POST: UNKNOWN <b>FIR Contact:</b> 780-890-8397					
EASTPORT (CEP8 - HELIPORT - Cert)	Lat: 53.505	Long: -113.332	10.472KM	5.654NM	NE
<b>Operator:</b> CAROL MULKAY: PHONE: 780-818-1078, PHONE: 780-818-7025, POST: UNKNOWN <b>FIR Contact:</b> 780-890-8397					
GARTNER (CFQ7 - AERODROME - Reg)	Lat: 53.282	Long: -113.455	15.75KM	8.504NM	S
<b>Operator:</b> L. GARTNER: PHONE: 250-428-7621, PHONE: 780-660-7621, POST: P.O. Box 1129 Nisku, AB T9E 8A8 <b>FIR Contact:</b> 780-890-8397					

## EDMONTON / GREY NUNS COMMUNITY HOSP AB (Heli)

CES8



<b>REF</b>	N53 27 44 W113 25 40 15°E (2014) UTC-7(6) Elev 2274' VTA A5015
<b>OPR</b>	Covenant Health 780-735-7350/7804 Cert NVIS OPS AUTH PPR
<b>FLT PLN</b>	
<b>FIC</b>	Edmonton 866-WXBRIEF (Toll free within Canada) or 866-541-4102 (Toll free within Canada & USA)
<b>ACC</b>	Edmonton IFR 888-358-7526
<b>HELI DATA</b>	FATO/TLOF 86' dia CONC Safety Area 115' dia Max heli overall length 57.4' (CAR 602.96)
<b>RCR</b>	Opr
<b>LIGHTING</b>	RW(LO) green
<b>COMM</b>	
<b>ATF</b>	tfc 123.2 2NM BLW 3400 ASL
<b>TML</b>	Edmonton 127.4 3400 ASL and above
<b>PRO</b>	Arr/dep btwn 059°-091° fr heli, slope 8% (H3). Ctc Edmonton Tml before entering Class C airspace. Edmonton Intl Class E airspace 3000 ASL (TRANSPONDER MANDATORY) and Class C airspace 3400 ASL and above overlies A/D. Acft operating in Edmonton Class C require a discrete transponder code which may be obtained by filing a flt pln or ctc 888-358-7526 at least 30 min prior to entering. Air traffic advsy freq 123.2 Edmonton City Area in Class G and E airspace.

## ALBERTA

## AERODROME / FACILITY DIRECTORY

## EDMONTON / EASTPORT AB (Heli)

CEP8

<b>REF</b>	N53 30 18 W113 19 56 1S 15°E (2014) UTC-7(6) Elev 2367' A5015	
<b>OPR</b>	Carol Mulkay 780-818-7025/1078 Cert PPR	
<b>PF</b>	C-1,2,3,4,5,6	
<b>FLT PLN</b>	<b>FIC</b> Edmonton 866-WXBRIEF (Toll free within Canada) or 866-541-4102 (Toll free within Canada & USA) <b>ACC</b> Edmonton IFR 888-358-7526	
<b>HELI DATA</b>	FATO 66' dia CONC/GRASS TLOF 35' dia CONC Safety Area 87' dia	
<b>COMM</b>	<b>ATF</b> tfc 123.2 5NM 3400 ASL	
<b>PRO</b>	Arr/dep 270° to 275° fr heli, slope 6%. Avoid overflying nearby residences. Ctc Edmonton Tml before entering Class C airspace. Edmonton Intl Class E airspace 3000 ASL (TRANSPONDER MANDATORY) and Class C airspace 4100 ASL and above overlies A/D. Acft operating in Edmonton Class C require a discrete transponder code which may be obtained by filing a flt pln or ctc 888-358-7526 at least 30 min prior to entering. Air traffic advsy freq 123.2 Edmonton City Area in Class G and E airspace.	

## ALBERTA

## AERODROME / FACILITY DIRECTORY

## EDMONTON / GARTNER AB

CFQ7

<b>REF</b>	N53 16 54 W113 27 18 15S 15°E (2013) UTC-7(6) Elev 2390' VTA A5015 LO2	
<b>OPR</b>	L. Gartner 780-660-7621 or 250-428-7621 Reg PPR	
<b>PF</b>	B-1 D-2,3,4,5,6	
<b>FLT PLN</b>		
<b>FIC</b>	Edmonton 866-WXBRIEF (Toll free within Canada) or 866-541-4102 (Toll free within Canada & USA)	
<b>ACC</b>	Edmonton IFR 888-358-7526	
<b>SERVICES</b>		
<b>FUEL</b>	100LL	
<b>OIL</b>	15W50 (Shell)	
<b>RWY DATA</b>	Rwy 09(091°)/27(271°) 3000x50 GRASS	
<b>RCR</b>	Opr	
<b>LIGHTING</b>	09-(LO), 27-(LO) ARCAL-123.45 type J	
<b>COMM</b>		
<b>MF</b>	Edmonton Intl twr 118.3 (CAR 602.98)	
<b>PRO</b>	For VFR rtes see Edmonton VTPC or as directed by ATC. Transponder rqrd in CZ. TRANSPONDER MANDATORY - Acraft operating in Edmonton Class C require a discrete transponder code which may be obtained by filing a flt pln or ctc 888-358-7526 at least 30 min prior to entering. Air traffic advsry freq 123.2 Edmonton City Area in Class G and E airspace.	