
FLIGHT PLAN & SITE SURVEY

D 169-4154 LAKE OF THE WOODS AEROMODELERS-
LOWAM Field

July 10, 2026



IMPORTANT NOTICE

Please ensure you have received all required authorizations prior to flight. This Site Survey was created using RPAS Wilco. The user accepts all responsibility for the accuracy of the information.

Terms & Conditions: rpaswilco.com/#tnc

Mission Information

D 169-4154 LAKE OF THE WOODS AEROMODELERS- LOWAM FIELD

FLIGHT DETAILS

Reference No:	MAAC-169-4154
Project Name:	LAKE OF THE WOODS AEROMODELERS
Pilot Name:	MAAC
Pilot Certificate:	
Mission Type:	VLOS
Flight Start:	July 10, 2026 11:53 AM
Flight End:	July 10, 2026 12:53 PM

LOCATION DETAILS

Flight Address:	LOWAM Field
Latitude:	49° 44' 32.00" N (49.742)
Longitude:	94° 20' 40.30" W (-94.345)
Field Elevation:	1296 ft MSL
Altitude / Radius:	400 ft / 926 m (0.5 nm)
Classification:	CONTROLLED
FIR / Contact:	CZWG / 204-983-8338

NOTES

Your flight is in controlled airspace.
If your RPAS is > 250g, please obtain RPAS Flight Authorization using the NavDrone app or by contacting NavCanada. (CARs 901.71)

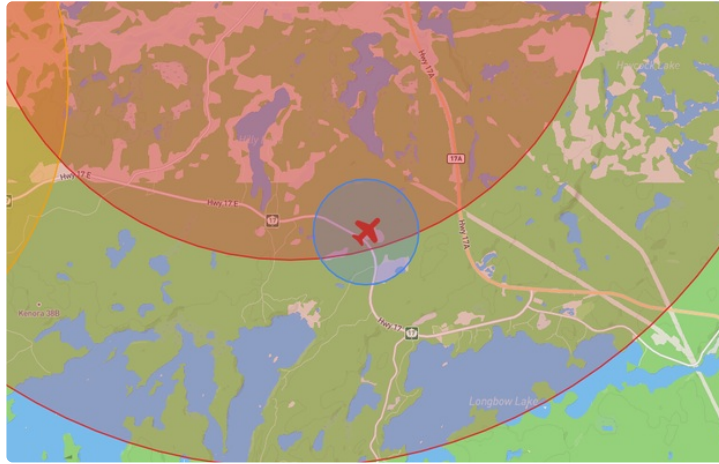
REPORT CONTENTS

Site Survey • Obstacles (if available) • Nearby Aerodromes • Canadian Aviation Regulations • GFA • Aerodrome Supplements • METAR & TAF • NOTAMS • CFS





Flight Map & MODEL Details

MISSION LOCATION SURVEY

FLIGHT AREA MAP



MISSION LOCATION DETAILS

ROLE	LATITUDE	LONGITUDE
 MODEL	49° 44' 32.00" N 49.742	94° 20' 40.30" W -94.345
 Pilot		
 Payload Op.		
 Observer		

Airspace Classification

MISSION LOCATION SURVEY

AIRSPACE MAP



OVERLYING AIRSPACES

Class	Name	Floor	Ceiling
E	Kenora, ON [CZ]	SFC	3000GND
E	Kenora, ON [TA]	700AGL	18000MSL

NEAREST AERODROMES & DISTANCE FROM OPERATION

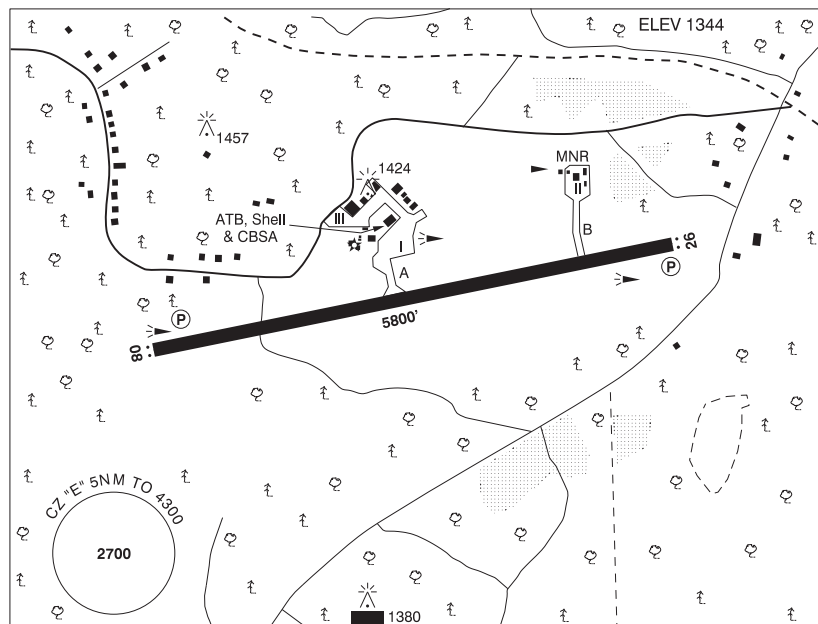
KENORA (CYQK - AERODROME - Cert)	Lat: 49.788	Long: -94.363	5.267KM	2.844NM	N
Operator: KENORA AIRPORT AUTHORITY INCORPORATED.: PHONE: 807-548-5377, POST: UNKNOWN FIR Contact: 204-983-8338					
KENORA (CJM9 - WATERDROME - Reg)	Lat: 49.766	Long: -94.494	11.078KM	5.982NM	W
Operator: RIVER AIR LTD: PHONE: 807-468-7104, POST: UNKNOWN FIR Contact: 204-983-8338					
KENORA (PETERSON'S LANDING) (CPL7 - WATERDROME - Reg)	Lat: 49.843	Long: -94.457	13.788KM	7.445NM	NW
Operator: ALF MONCRIEF: PHONE: 807-467-1323, POST: UNKNOWN FIR Contact: 204-983-8338					

ONTARIO

AERODROME / FACILITY DIRECTORY

KENORA ON

CYQK



REF	N49 47 18 W94 21 47 5ENE 1°E (2012) UTC-6(5) Elev 1344' A5007 LO4 HI4 CAP
OPR	Kenora Airport Authority Inc. 807-548-5377 11-24Z‡ Cert Ldg fees
PF	B-1,3,6 D-4 avbl 1400-0030Z (DT 12-02Z) O/T D-1,2,3,4,5,6
CUST	AOE/15 888-226-7277 14-02Z‡ May 15-Oct 15
FLT PLN	Pilots to open/close VFR flt plan with London rdo, FISE or by phone
FIC	London 866-WXBRIEF (Toll free within Canada) or 866-541-4104 (Toll free within Canada & USA)
WX	METAR H24. TAF H24, issue times: 02, 08, 14, 20Z
SERVICES	11-24Z‡ O/T call out chg
FUEL	100LL, JA-1 (FSII avbl) 807-548-9907 O/T 807-467-1396
JASU	Hobart 28V 300-1500 amps. Elec start 28VDC 200-2000A.
PVT ADV	Kenora Aprt Shell 122.85, MNR Ops 122.9
RWY DATA	Rwy 08(077°)/26(257°) 5800x150 ASPH Rwy 08 first 456' up 0.77%. Rwy 26 first 504' up 0.87%
RWY CERT	Rwy 08/26 AGN IV
TWY	Twy B clsd dur win.
APRON	Apron II clsd dur win.
RCR	Op‡ 11-24Z‡ O/T and emerg 2 hr PN 807-467-1396. CRFI, PCN
LIGHTING	08-AS(TE ME) P2, 26-AS(TE ME) P2

ONTARIO

AERODROME / FACILITY DIRECTORY

KENORA ON (Cont'd)

CYQK

COMM

RADIO 122.2 (E) (emerg only 807-548-5076)
RCO London rdo 123.375 (FISE) 126.7 (bcst)
ATIS 128.2
MF rdo 122.2 5NM 4300 ASL (CAR 602.98)

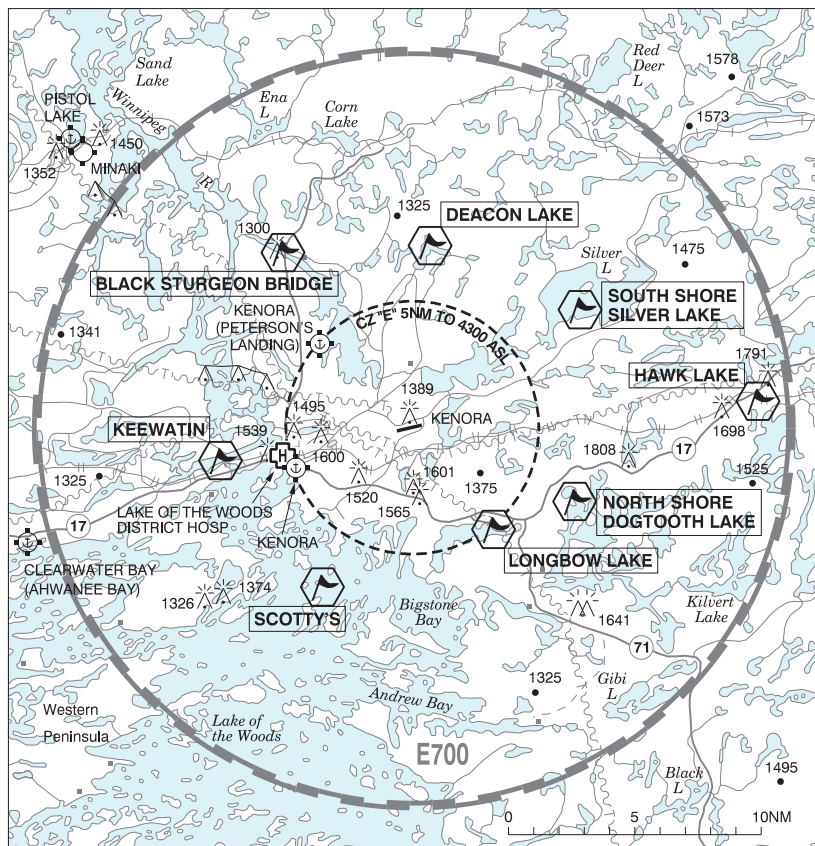
NAV

DME SIOUX NARROWS YIX 115.2 Ch 99 N49 28 37 W94 02 48 (1307')

CAUTION

Aerobatics may be in progress over aprt 4300 ASL & below. Gen avn tie down & prkg area unlgtd.

KENORA VFR TERMINAL PROCEDURES CHART



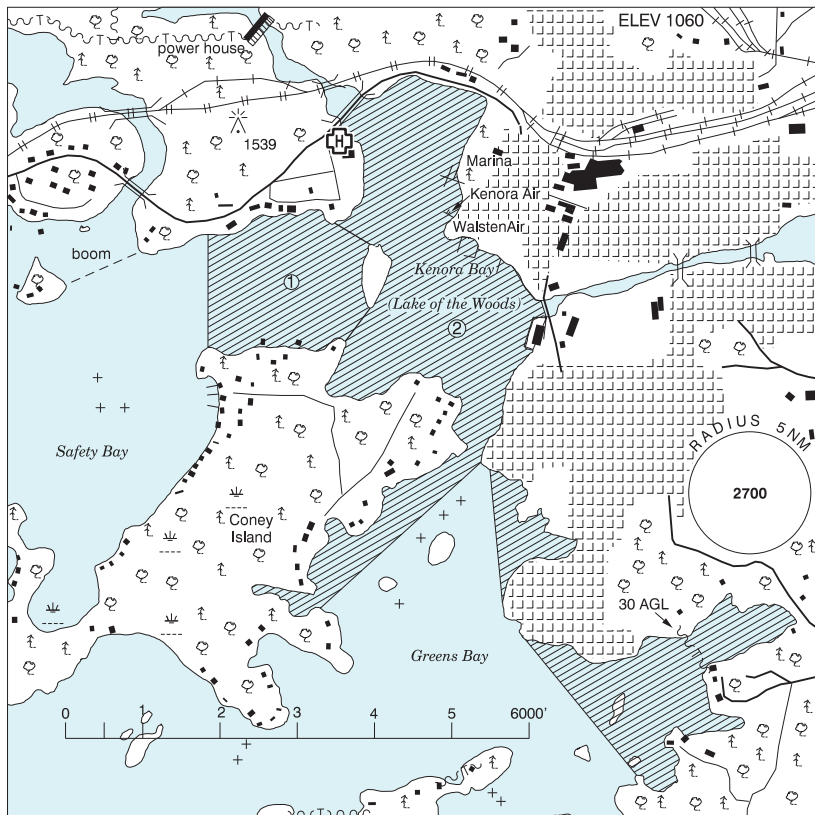
NAME	IDENT	LAT/LONG
BLACK STURGEON BRIDGE	VCBSF	N49° 54' 05" W094° 29' 19"
DEACON LAKE	VCDNL	N49° 54' 22" W094° 20' 27"
HAWK LAKE	VCHKL	N49° 48' 32" W094° 00' 31"
KEEWATIN	VCKWN	N49° 46' 00" W094° 33' 31"
Longbow Lake	VCLLK	N49° 43' 13" W094° 16' 46"
NORTH SHORE DOGTOOTH LAKE	VCNSD	N49° 44' 34" W094° 11' 40"
SCOTTY'S	VCTTY	N49° 40' 31" W094° 27' 41"
SOUTH SHORE SILVER LAKE	VCSSL	N49° 51' 55" W094° 11' 26"

CANADA WATER AERODROME SUPPLEMENT

Effective 0901Z 19 March 2026 to 0901Z 18 February 2027

KENORA ON

CJM9



REF	N49 45 56 W94 29 40 Adj W 1°E (2014) UTC-6(5) Elev 1060' A5007
OPR	River Air Ltd 807-468-7104 Reg
PF	B-1,2,3,4,5,6
CUST	AOE/15/SEAPL 888-226-7277 14-02Z‡ May 15-Oct 15
FLT PLN	Pilots to open/close VFR flt plan with London rdo, FISE or by phone
FIC	London 866-WXBRIEF (Toll free within Canada) or 866-541-4104 (Toll free within Canada & USA)
SERVICES	
FUEL	100LL, JA-1
OIL	80, 100
S	2,3,5
A/D DATA	Open water mid May-Oct. Reefs, islands & navigation buoys vis from the air.
COMM	
RADIO	122.2 (E) (emerg only 807-548-5076)
RCO	London rdo 123.375 (FISE) 126.7 (bcst)
MF	Kenora rdo 122.2 5NM centred on Kenora land A/D 5.2NM ENE 4300 ASL (CAR 602.98)
UNICOM	122.8

CANADA WATER AERODROME SUPPLEMENT

Effective 0901Z 19 March 2026 to 0901Z 18 February 2027

B98 AERODROME/FACILITY DIRECTORY

KENORA ON (Cont'd)

CJM9

NAV	
DME	SIoux NARROWS YIX 115.2 Ch 99 N49 28 37 W94 02 48 (1312')
PRO	Area 1 & 2 in sketch not authorized for tkof & taxiing at speeds greater than rqrd to maintain steerage way. Area 2 not authorized for ldg.
CAUTION	Extended centre line land A/D (5.2NM ENE) intersects float bases. Numerous swimmers & small pleasure boats.

KENORA FSS – RCO

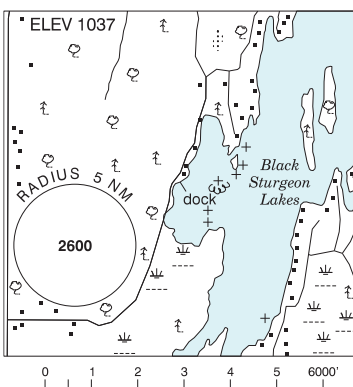
Norway House 122.1 (RAAS) 13-02Z†

Red Lake 122.3 (RAAS) 12-04Z† (N51 04 W93 48)

KENORA (PETERSON'S LANDING) ON

CPL7

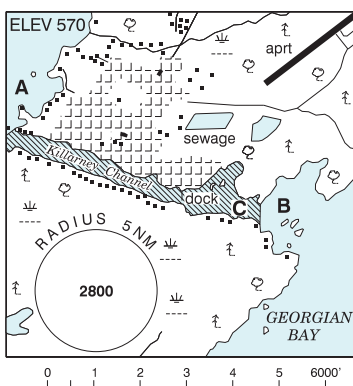
REF	N49 50 33 W94 27 28 4.7NNE 1°E (2023) UTC-6(5) Elev 1037' A5007
OPR	Alf Moncrief 807-467-1323 Reg PN
FLT PLN	
FIC	London 866-WXBRIEF (Toll free within Canada) or 866-541-4104 (Toll free within Canada & USA)
SERVICES	
S	5,7
A/D DATA	Open water mid-May-Oct. Depth 2-3' at dock, sand & rock bottom. Area may be used for ski ops dur win months.
COMM	
MF	Kenora rdo 122.2 5 NM centered on Kenora A/D 4.9 NM SE 4300 ASL (CAR 602.98)



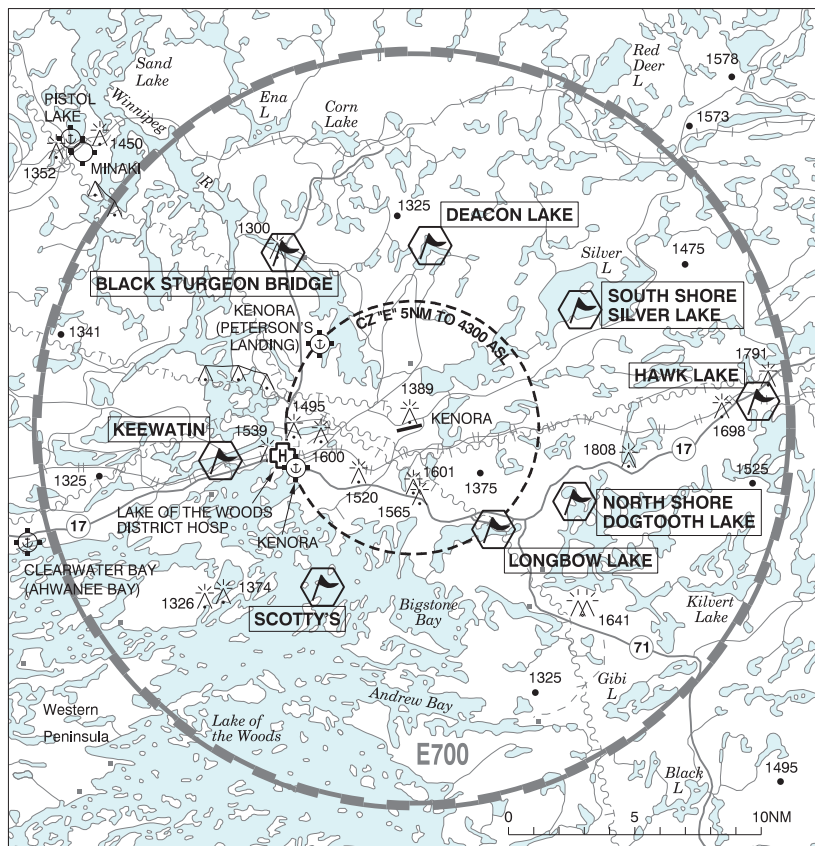
KILLARNEY (KILLARNEY MOUNTAIN LODGE) ON

CKY4

REF	N45 58 09 W81 30 25 Adj SE 10°W (2011) UTC-5(4) Elev 570' A5000 A5001
OPR	Killarney Mountain Lodge 705-287-2242 Reg
PF	B-1,2,3,5 C-4
FLT PLN	
FIC	London 866-WXBRIEF (Toll free within Canada) or 866-541-4104 (Toll free within Canada & USA)
SERVICES	
FUEL	MOGAS
OIL	W100, 15W50
A/D DATA	Open water May to mid-Oct
COMM	
ATF	tfc 122.8 5NM 3600 ASL



KENORA VFR TERMINAL PROCEDURES CHART



NAME	IDENT	LAT/LONG
BLACK STURGEON BRIDGE	VCBSF	N49° 54' 05" W094° 29' 19"
DEACON LAKE	VCDNL	N49° 54' 22" W094° 20' 27"
HAWK LAKE	VCHKL	N49° 48' 32" W094° 00' 31"
KEEWATIN	VCKWN	N49° 46' 00" W094° 33' 31"
Longbow Lake	VCLLK	N49° 43' 13" W094° 16' 46"
NORTH SHORE DOGTOOTH LAKE	VCNSD	N49° 44' 34" W094° 11' 40"
SCOTTY'S	VCTTY	N49° 40' 31" W094° 27' 41"
SOUTH SHORE SILVER LAKE	VCSSL	N49° 51' 55" W094° 11' 26"

CANADA WATER AERODROME SUPPLEMENT

Effective 0901Z 19 March 2026 to 0901Z 18 February 2027

B98 AERODROME/FACILITY DIRECTORY

KENORA ON (Cont'd)

CJM9

NAV	DME SIOUX NARROWS YIX 115.2 Ch 99 N49 28 37 W94 02 48 (1312')
PRO	Area 1 & 2 in sketch not authorized for tkof & taxiing at speeds greater than rqrd to maintain steerage way. Area 2 not authorized for ldg.
CAUTION	Extended centre line land A/D (5.2NM ENE) intersects float bases. Numerous swimmers & small pleasure boats.

KENORA FSS – RCO

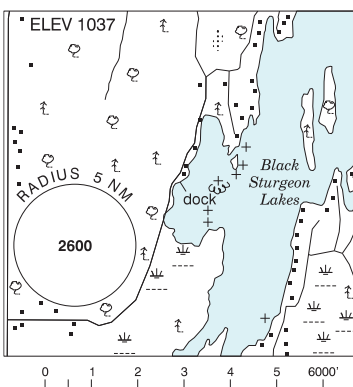
Norway House 122.1 (RAAS) 13-02Z†

Red Lake 122.3 (RAAS) 12-04Z† (N51 04 W93 48)

KENORA (PETERSON'S LANDING) ON

CPL7

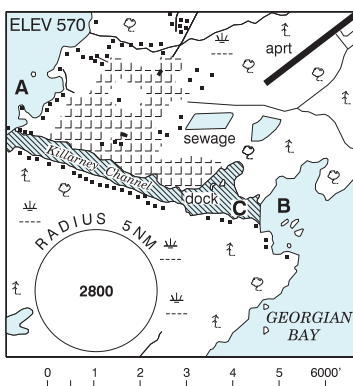
REF	N49 50 33 W94 27 28 4.7NNE 1°E (2023) UTC-6(5) Elev 1037' A5007
OPR	Alf Moncrief 807-467-1323 Reg PN
FLT PLN	FIC London 866-WXBRIEF (Toll free within Canada) or 866-541-4104 (Toll free within Canada & USA)
SERVICES	S 5,7
A/D DATA	Open water mid-May-Oct. Depth 2-3' at dock, sand & rock bottom. Area may be used for ski ops dur win months.
COMM	MF Kenora rdo 122.2 5 NM centered on Kenora A/D 4.9 NM SE 4300 ASL (CAR 602.98)



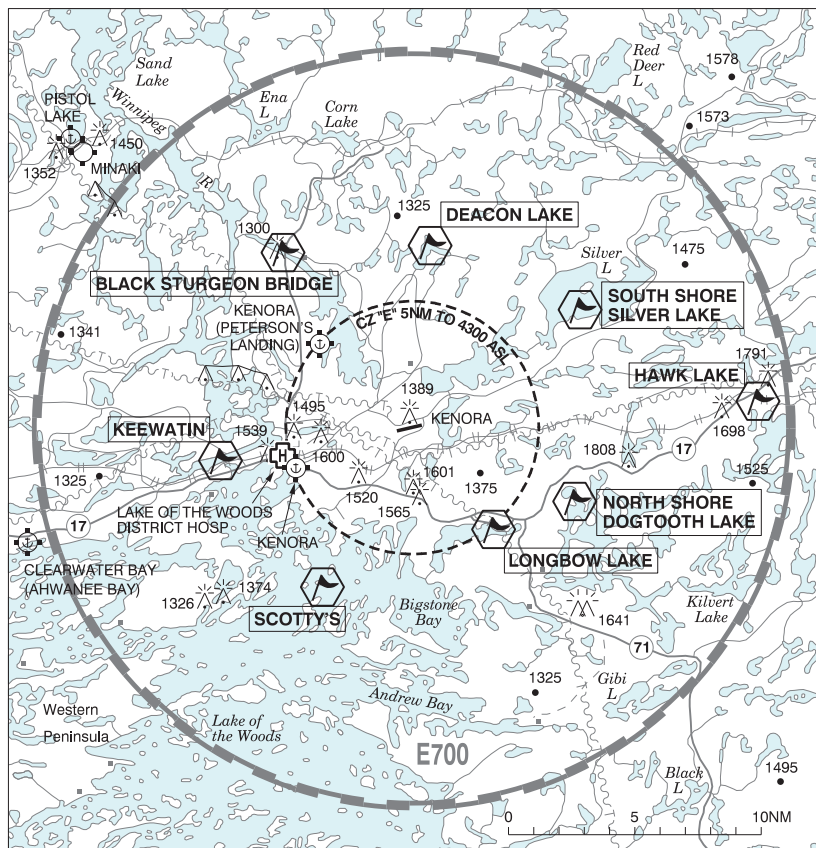
KILLARNEY (KILLARNEY MOUNTAIN LODGE) ON

CKY4

REF	N45 58 09 W81 30 25 Adj SE 10°W (2011) UTC-5(4) Elev 570' A5000 A5001
OPR	Killarney Mountain Lodge 705-287-2242 Reg
PF	B-1,2,3,5 C-4
FLT PLN	FIC London 866-WXBRIEF (Toll free within Canada) or 866-541-4104 (Toll free within Canada & USA)
SERVICES	FUEL MOGAS OIL W100, 15W50
A/D DATA	Open water May to mid-Oct
COMM	ATF tfc 122.8 5NM 3600 ASL



KENORA VFR TERMINAL PROCEDURES CHART



NAME	IDENT	LAT/LONG
BLACK STURGEON BRIDGE	VCBSF	N49° 54' 05" W094° 29' 19"
DEACON LAKE	VCDNL	N49° 54' 22" W094° 20' 27"
HAWK LAKE	VCHKL	N49° 48' 32" W094° 00' 31"
KEEWATIN	VCKWN	N49° 46' 00" W094° 33' 31"
Longbow Lake	VCLLK	N49° 43' 13" W094° 16' 46"
NORTH SHORE DOGTOOTH LAKE	VCNSD	N49° 44' 34" W094° 11' 40"
SCOTTY'S	VCTTY	N49° 40' 31" W094° 27' 41"
SOUTH SHORE SILVER LAKE	VCSSL	N49° 51' 55" W094° 11' 26"