

---

# FLIGHT PLAN & SITE SURVEY

---

N 179-5284 CLUB LES RADIO-MODÉLISTE INC. RIMOUSKI-  
FACE AU 1216 BOUL. ST-GERMAIN EST

July 10, 2026



**IMPORTANT NOTICE**

Please ensure you have received all required authorizations prior to flight. This Site Survey was created using RPAS Wilco. The user accepts all responsibility for the accuracy of the information.

Terms & Conditions: [rpaswilco.com/#tnc](https://rpaswilco.com/#tnc)

# Mission Information

N 179-5284 CLUB LES RADIO-MODÉLISTE INC. RIMOUSKI- FACE AU 1216 BOUL. ST-GERMAIN EST

## FLIGHT DETAILS

|                    |   |
|--------------------|---|
| Reference No:      | <b>MAAC-179-5284</b>                          |
| Project Name:      | <b>CLUB LES RADIO-MODÉLISTE INC. RIMOUSKI</b> |
| Pilot Name:        | <b>MAAC</b>                                   |
| Pilot Certificate: |   |
| Mission Type:      | <b>VLOS</b>                                   |
| Flight Start:      | <b>July 10, 2026 12:53 PM</b>                 |
| Flight End:        | <b>July 10, 2026 01:53 PM</b>                 |

## LOCATION DETAILS

|                    |  |
|--------------------|--|
| Flight Address:    | <b>FACE AU 1216 BOUL. ST-GERMAIN EST</b> |
| Latitude:          | <b>48° 24' 33.52" N ( 48.409 )</b>       |
| Longitude:         | <b>68° 36' 35.29" W ( -68.61 )</b>       |
| Field Elevation:   | <b>312 ft MSL</b>                        |
| Altitude / Radius: | <b>400 ft / 926 m ( 0.5 nm )</b>         |
| Classification:    | <b>UNCONTROLLED</b>                      |
| FIR / Contact:     | <b>CZUL / 514-633-3365</b>               |

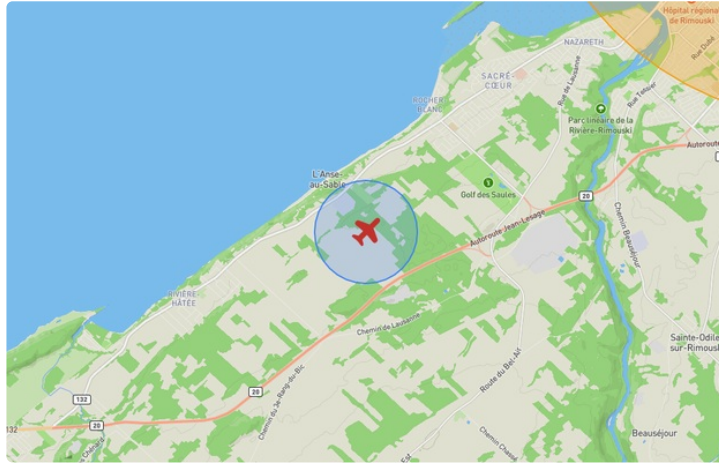
## REPORT CONTENTS

Site Survey • Obstacles (if available) • Nearby Aerodromes • Canadian Aviation Regulations • GFA • Aerodrome Supplements • METAR & TAF • NOTAMs • CFS





# Flight Map & MODEL Details

MISSION LOCATION SURVEY

## FLIGHT AREA MAP



## MISSION LOCATION DETAILS

| ROLE  | LATITUDE                   | LONGITUDE                  |
|---|----------------------------|----------------------------|
|  MODEL        | 48° 24' 33.52" N<br>48.409 | 68° 36' 35.29" W<br>-68.61 |
|  Pilot        |                            |                            |
|  Payload Op. |                            |                            |
|  Observer   |                            |                            |

# Airspace Classification

MISSION LOCATION SURVEY

## AIRSPACE MAP



## OVERLYING AIRSPACES

| Class | Name                  | Floor   | Ceiling  |
|-------|-----------------------|---------|----------|
| E     | Baie-Comeau, QC [TA]  | 700AGL  | 18000MSL |
| E     | T660 Fixed RNAV Route | 2200AGL | 18000MSL |

Planned flight altitude is below the lowest documented airspace layer

## NEAREST AERODROMES & DISTANCE FROM OPERATION

RIMOUSKI (CYXK - AERODROME - Reg) Lat: 48.477 Long: -68.496 11.306KM 6.105NM NE

Operator: MUNICIPALITY; PHONE: 418-724-3177, POST: UNKNOWN FIR Contact: 514-633-3365

## QUEBEC

## AERODROME / FACILITY DIRECTORY

## RIMOUSKI QC

CYXK

|                 |  |  |
|-----------------|--|--|
| <b>REF</b>      | N48 28 40 W68 29 47 1.8NE<br>18°W (2012) UTC-5(4) Elev 82'<br>A5010 LO7 CAP  |  |
| <b>OPR</b>      | Muni 418-724-3177 Reg  |  |
| <b>PF</b>       | A-1 B-2 C-3,4,5,6  |  |
| <b>FLT PLN</b>  | (bil)  |  |
| <b>FIC</b>      | Québec 866-GOMÉTÉO or<br>866-WXBRIEF (Toll free within Canada)<br>or 866-541-4105 (Toll free within<br>Canada & USA)   |  |
| <b>ACC</b>      | Montréal 800-633-1353  |  |
| <b>SERVICES</b> | 13-22Z‡ Call out chg may be levied for<br>one or more svcs.  |  |
| <b>FUEL</b>     | 100LL, JA-1  |  |
| <b>OIL</b>      | All  |  |
| <b>S</b>        | 1,4,6 Pilot lounge O/R 418-750-5103  |  |
| <b>RWY DATA</b> | Rwy 07(066°)/25(246°) 4600x150 ASPH AGN IV   |  |
| <b>RCR</b>      | Opr 2 hrs PN outside normal business hrs PCN   |  |
| <b>LIGHTING</b> | 07-AS(TE LO) P1, 25-AS(TE LO) P1 ARCAL-122.1 type J  |  |
| <b>COMM</b>     | (bil)  |  |
| <b>RADIO</b>    | Mont-Joli 122.1 (V) (emerg only 418-775-0055)  |  |
| <b>MF</b>       | Mont-Joli rdo 122.1 PTC avbl 5NM joined to Mont-Joli MF circle by a corridor equal<br>to the width of their diameter 3200 ASL (CAR 602.98), see Mont-Joli-Rimouski VTPC. |  |
| <b>NAV</b>      |  |  |
| <b>DME</b>      | MONT-JOLI YYY 115.9 Ch 106 N48 36 44 W68 12 32 (168')  |  |
| <b>PRO</b>      | Rgt hand circuits Rwy 07 (CAR 602.96).   |  |
| <b>CAUTION</b>  | <b>Paramotors:</b> Activities between St-Fabien, Rimouski, Mont-Joli and Matane, sfc up<br>to 500'ASL ocsf 1200'ASL.   |  |