

---

# FLIGHT PLAN & SITE SURVEY

---

B 210-4230 NORTHUMBERLAND R/C MODELERS- NRCM  
OUTDOOR FIELD

July 10, 2026



**IMPORTANT NOTICE**

Please ensure you have received all required authorizations prior to flight. This Site Survey was created using RPAS Wilco. The user accepts all responsibility for the accuracy of the information.

Terms & Conditions: [rpaswilco.com/#tnc](https://rpaswilco.com/#tnc)

# Mission Information

B 210-4230 NORTHUMBERLAND R/C MODELERS- NRCM OUTDOOR FIELD

## FLIGHT DETAILS

Reference No:	<b>MAAC-210-4230</b>
Project Name:	<b>NORTHUMBERLAND R/C MODELERS</b>
Pilot Name:	<b>MAAC</b>
Pilot Certificate:	
Mission Type:	<b>VLOS</b>
Flight Start:	<b>July 10, 2026 01:54 PM</b>
Flight End:	<b>July 10, 2026 02:54 PM</b>

## LOCATION DETAILS

Flight Address:	<b>NRCM OUTDOOR FIELD</b>
Latitude:	<b>45° 34' 37.90" N ( 45.577 )</b>
Longitude:	<b>62° 36' 57.20" W ( -62.616 )</b>
Field Elevation:	<b>253 ft MSL</b>
Altitude / Radius:	<b>400 ft / 926 m ( 0.5 nm )</b>
Classification:	<b>RESTRICTED</b>
FIR / Contact:	<b>CZQM / 506-867-7173</b>

### NOTES

Your flight is in restricted airspace.  
Please obtain approval from controlling agency found in the DAH.

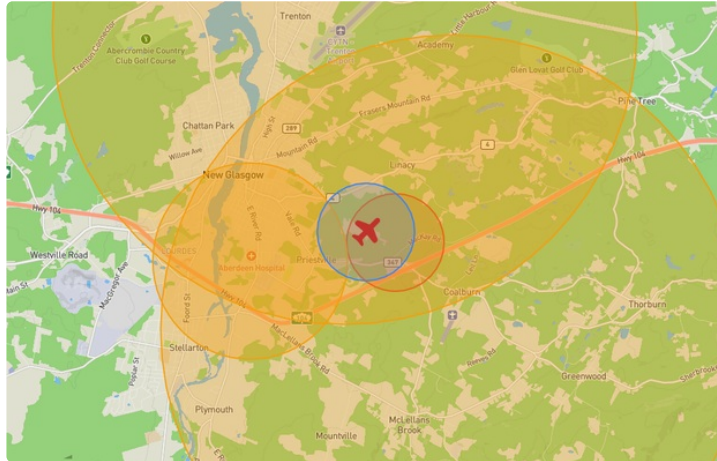
## REPORT CONTENTS

Site Survey • Obstacles (if available) • Nearby Aerodromes • Canadian Aviation Regulations • GFA • Aerodrome Supplements • METAR & TAF • NOTAMs • CFS





# Flight Map & MODEL Details

MISSION LOCATION SURVEY

## FLIGHT AREA MAP



## MISSION LOCATION DETAILS

ROLE	LATITUDE	LONGITUDE
 MODEL	45° 34' 37.90" N 45.577	62° 36' 57.20" W -62.616
 Pilot		
 Payload Op.		
 Observer		

# Airspace Classification

MISSION LOCATION SURVEY

## AIRSPACE MAP



## OVERLYING AIRSPACES

Class	Name	Floor	Ceiling
F	CYR 6.4.0-9 NORTHEAST NOVA SCOTIA CORRECTIONAL FACILITY, NS	SFC	1300MSL
<b>User Agency:</b> Superintendent (902) 240-8737			
E	MARITIME CAE [CAE]	2200AGL	18000MSL

## NEAREST AERODROMES & DISTANCE FROM OPERATION

TRENTON (CYTN - AERODROME - Reg)	Lat: 45.612	Long: -62.621	3.855KM	2.082NM	N
<b>Operator:</b> TRENTON AIRPORT LTD: PHONE: 754-9385, PHONE: 902-752-9348, POST: 174 Duke Str P.O. Box 239 Trenton B0K1X0 <b>FIR Contact:</b> 506-867-7173					
THORBURN (CCZ5 - AERODROME - Reg)	Lat: 45.561	Long: -62.595	2.477KM	1.337NM	SE
<b>Operator:</b> SCOTIA PINE: PHONE: 902-922-2470, POST: UNKNOWN <b>FIR Contact:</b> 506-867-7173					
NEW GLASGOW (ABERDEEN HOSPITAL) (CNG2 - HELIPORT - Reg)	Lat: 45.572	Long: -62.644	2.269KM	1.225NM	W
<b>Operator:</b> ABERDEEN HOSPITAL: PHONE: 902-752-7600 +4531, POST: UNKNOWN <b>FIR Contact:</b> 506-867-7173					

## NOVA SCOTIA

## AERODROME / FACILITY DIRECTORY

## TRENTON NS

CYTN

<b>REF</b>	N45 36 43 W62 37 16 Adj E 18°W (2013) UTC-4(3) Elev 319' A5003 LO8 HI6 CAP	
<b>OPR</b>	Trenton Airport Ltd 902-752-9348/ 754-9385 Reg Ldg fees	
<b>PF</b>	B-1 C-2,3,4,5,6	
<b>CUST</b>	AOE/CAN	
<b>FLT PLN</b>		
<b>FIC</b>	London 866-WXBRIEF (Toll free within Canada) or 866-541-4104 (Toll free within Canada & USA)	
<b>ACC</b>	(IFR only) Moncton 506-867-7177 or 866-480-8200	
<b>WX</b>	WxCam	
<b>SERVICES</b>	Call out chg may be levied.	
<b>FUEL</b>	100LL, JA-1 12-21Z± Mon-Fri O/T ctc opr	
<b>RWY DATA</b>	Rwy 06(064°)/24(244°) 5377x145 ASPH Rwy 06 up 0.58% first 1400' Rwy 24 up 1.79% first 3978' AGN IIIA	
<b>RCR</b>	Opr Ltd win maint PN	
<b>LIGHTING</b>	06-AS(ME) AP, 24-AS(ME) P1 ARCAL-122.8 type K	
<b>COMM</b>		
<b>ATF</b>	UNICOM (AU) 122.8 12-21Z± Mon-Fri O/T tfc 122.8 5NM 3300 ASL	
<b>PAL</b>	Moncton Ctr 135.3 135.65 May not be receivable on ground	

## NOVA SCOTIA

## AERODROME / FACILITY DIRECTORY

## THORBURN NS

CCZ5

<b>REF</b>	N45 33 38 W62 35 41 2W 18°W (2015) UTC-4(3) Elev 120' A5003	
<b>OPR</b>	Scotia Pine 902-922-2470 Reg	
<b>PF</b>	C-1,2,3,4,5,6	
<b>FLT PLN</b>		
<b>FIC</b>	London 866-WXBRIEF (Toll free within Canada) or 866-541-4104 (Toll free within Canada & USA)	
<b>ACC</b>	(IFR only) Moncton 506-867-7177 or 866-480-8200.	
<b>SERVICES</b>		
<b>S</b>	4	
<b>RWY DATA</b>	Rwy 05/23 2000x40 GRVL	
<b>RCR</b>	Opr Ltd win maint	
<b>COMM</b>		
<b>ATF</b>	tfc 122.8 5NM 3100 ASL	
<b>CAUTION</b>	Deep ditch 100' fr button 05. High trees on apch to Rwy 05.	

## NOVA SCOTIA

## AERODROME / FACILITY DIRECTORY

## NEW GLASGOW (ABERDEEN HOSP) NS (Heli)

CNG2

<b>REF</b>	N45 34 20 W62 38 39 Adj E 18°W (2014) UTC-4(3) Elev 77' A5003	
<b>OPR</b>	Aberdeen Hospital 902-752-7600 Ext 4531 Reg PPR	
<b>FLT PLN</b>		
<b>FIC</b>	London 866-WXBRIEF (Toll free within Canada) or 866-541-4104 (Toll free within Canada & USA)	
<b>ACC</b>	(IFR only) Moncton 506-867-7177 or 866-480-8200.	
<b>HELI DATA</b>	79 x 79 Rstd to heli max length 52.5'	
<b>LIGHTING</b>	RY(LO) FL(LO)	
<b>COMM</b>		
<b>ATF</b>	tfc 122.8 5NM 3100 ASL	
<b>PRO</b>	Arr/dep btwn 290°-360° fr heli	
<b>CAUTION</b>	Trenton 2.5NM N. Thorburn 2NM ESE.	