
FLIGHT PLAN & SITE SURVEY

L 336-4294 NORTH SIMCOE FLYERS- INDOOR WINTER
FLYING FACILITY

July 10, 2026



IMPORTANT NOTICE

Please ensure you have received all required authorizations prior to flight. This Site Survey was created using RPAS Wilco. The user accepts all responsibility for the accuracy of the information.

Terms & Conditions: rpaswilco.com/#tnc

Mission Information

L 336-4294 NORTH SIMCOE FLYERS- INDOOR WINTER FLYING FACILITY

FLIGHT DETAILS

Reference No:	MAAC-336-4294
Project Name:	NORTH SIMCOE FLYERS
Pilot Name:	MAAC
Pilot Certificate:	
Mission Type:	VLOS
Flight Start:	July 10, 2026 12:54 PM
Flight End:	July 10, 2026 01:54 PM

LOCATION DETAILS

Flight Address:	INDOOR WINTER FLYING FACILITY
Latitude:	44° 44' 36.32" N (44.743)
Longitude:	79° 52' 33.93" W (-79.876)
Field Elevation:	673 ft MSL
Altitude / Radius:	400 ft / 926 m (0.5 nm)
Classification:	UNCONTROLLED
FIR / Contact:	CZYZ / 905-676-4509

REPORT CONTENTS

Site Survey • Obstacles (if available) • Nearby Aerodromes • Canadian Aviation Regulations • GFA • Aerodrome Supplements • METAR & TAF • NOTAMs • CFS





Flight Map & MODEL Details

MISSION LOCATION SURVEY

FLIGHT AREA MAP



MISSION LOCATION DETAILS

ROLE	LATITUDE	LONGITUDE
 MODEL	44° 44' 36.32" N 44.743	79° 52' 33.93" W -79.876
 Pilot		
 Payload Op.		
 Observer		

Airspace Classification

MISSION LOCATION SURVEY

AIRSPACE MAP



OVERLYING AIRSPACES

Class	Name	Floor	Ceiling
E	Southern Ontario Low Level Control Area f) [CAE]	3500MSL	18000MSL

Planned flight altitude is below the lowest documented airspace layer

No layer documented above the selected lower layer

NEAREST AERODROMES & DISTANCE FROM OPERATION

MIDLAND (HURONIA DISTRICT HOSPITAL) (CPW6 - HELIPORT - Cert)	Lat: 44.742	Long: -79.914	3.035KM	1.639NM	W
Operator: HURONIA DISTRICT HOSPITAL: PHONE: 705-526-3751, POST: UNKNOWN FIR Contact: 905-676-4509					
HURONIA (CYEE - AERODROME - Reg)	Lat: 44.685	Long: -79.929	7.758KM	4.189NM	SW
Operator: HURONIA AIRPORT COMMISSION: PHONE: 705-526-8086, POST: UNKNOWN FIR Contact: 905-676-4509					
TOANCHE AQUADROME (CTA7 - WATERDROME - Reg)	Lat: 44.808	Long: -79.949	9.215KM	4.976NM	NW
Operator: STEVEN CATLIN, PAUL COWLEY: PHONE: 647-637-4577, PHONE: 647-829-7633, POST: UNKNOWN FIR Contact: 905-676-4509					

ONTARIO

AERODROME / FACILITY DIRECTORY

MIDLAND (HURONIA DISTRICT HOSP) ON (Heli)

CPW6

REF	N44 44 30 W79 54 52 Adj W 11°W UTC-5(4) Elev 775' A5000	
OPR	Huron District Hosp 705-526-3751 Cert PPR	
FLT PLN	FIC London 866-WXBRIEF (Toll free within Canada) or 866-541-4104 (Toll free within Canada & USA)	
HELI DATA	FATO/TLOF 86' dia CONC Safety Area 114' dia Max heli overall length 57.3' RCR Opr	
LIGHTING	DR RY(LO) RF(FL) (DR portable, PN)	
PRO	Arr/dep 061° fr heli, slope 16% (H1), day/night use	
CAUTION	Trees on apch/dep obstacle limitation surface based on 16%.	

ONTARIO

AERODROME / FACILITY DIRECTORY

MIDLAND / HURONIA ON

CYEE

REF	N44 41 05 W79 55 46 4SSW 11°W UTC-5(4) Elev 773' A5000 LO6 HI5 CAP	
OPR	Huronia Airport Comsn 705-526-8086 Reg	
PF	A-1,7,8 C-2,3,4,5,6	
CUST	AOE/CAN	
FLT PLN	FIC London 866-WXBRIEF (Toll free within Canada) or 866-541-4104 (Toll free within Canada & USA) WX ALTIMETER/WIND 705-526-8086 ltd hrs (see COMM)	
SERVICES	13-22Z†	
FUEL	100LL, JA-1	
OIL	20W50, 15W50	
S	1,2,3,4,5,6	
RWY DATA	Rwy 16(160°)/34(340°) 3996x75 ASPH Rwy 34 first 998' up 1.14%	
RCR	Opr	
LIGHTING	16-AS(TE ME) AP, 34-AS(TE ME) AP ARCAL-122.85 type J	
COMM		
ATF	UNICOM (AU) ltd hrs O/T tfc 122.85 5NM 3800 ASL	
NAV		
DME	YEE 112.8 Ch 75 N44 34 54 W79 47 36 (996')	
CAUTION	Due to rwy slope on 16/34, acft on rwy ends may not be visible to pilots at opposite ends of rwy. Wildlife in vic of rwy. Trees on approach to Rwy 16 & 34.	

CANADA WATER AERODROME SUPPLEMENT

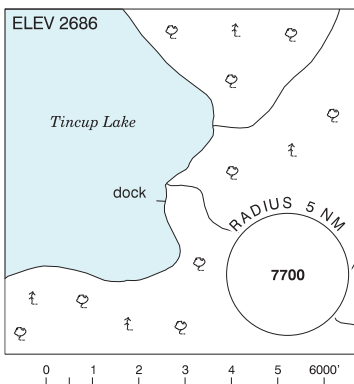
Effective 0901Z 19 March 2026 to 0901Z 18 February 2027

B264 AERODROME/FACILITY DIRECTORY

TINCUP LAKE YT

CEF9

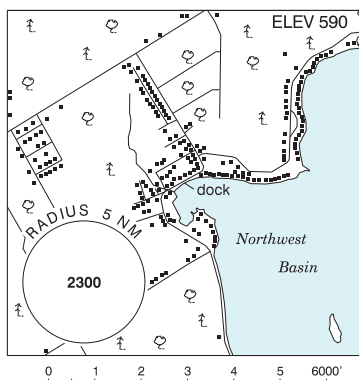
REF	N61 45 42 W139 12 40 21°E (2012) UTC-7 Elev 2686' A5028 A5099
OPR	Tincup Wilderness Lodge 604-484-4418 Reg
PF	B-1,2,5 Opr dur sum months PN
FLT PLN	FIC Kamloops 866-WXBRIEF (Toll free within Canada) or 866-541-4101 (Toll free within Canada & USA)
SERVICES	Emerg only
FUEL	100LL
OIL	80
A/D DATA	Open water mid Jun-Oct
PRO	Lodge located midway, east side of lake.



TOANCHE AQUADROME ON

CTA7

REF	N44 48 29 W79 56 57 Adj SSW 10°W (2026) UTC-5(4) Elev 590' A5000
OPR	Steven Catlin 647-637-4577 Paul Cowley 647-829-7633 Reg PPR
FLT PLN	FIC London 866-WXBRIEF (Toll free within Canada) or 866-541-4104 (Toll free within Canada & USA)
A/D DATA	Open water Apr-Nov
COMM	ATF tfc 122.85 5NM 3600 ASL



CANADA WATER AERODROME SUPPLEMENT

Effective 0901Z 19 March 2026 to 0901Z 18 February 2027

AERODROME/FACILITY DIRECTORY B265

TOFINO VFR TERMINAL PROCEDURES CHART

